


## Appendix A

# 2015 Report on Park Assets



Asset Management Branch

**Parks and Open Space Division**

Public Works Department

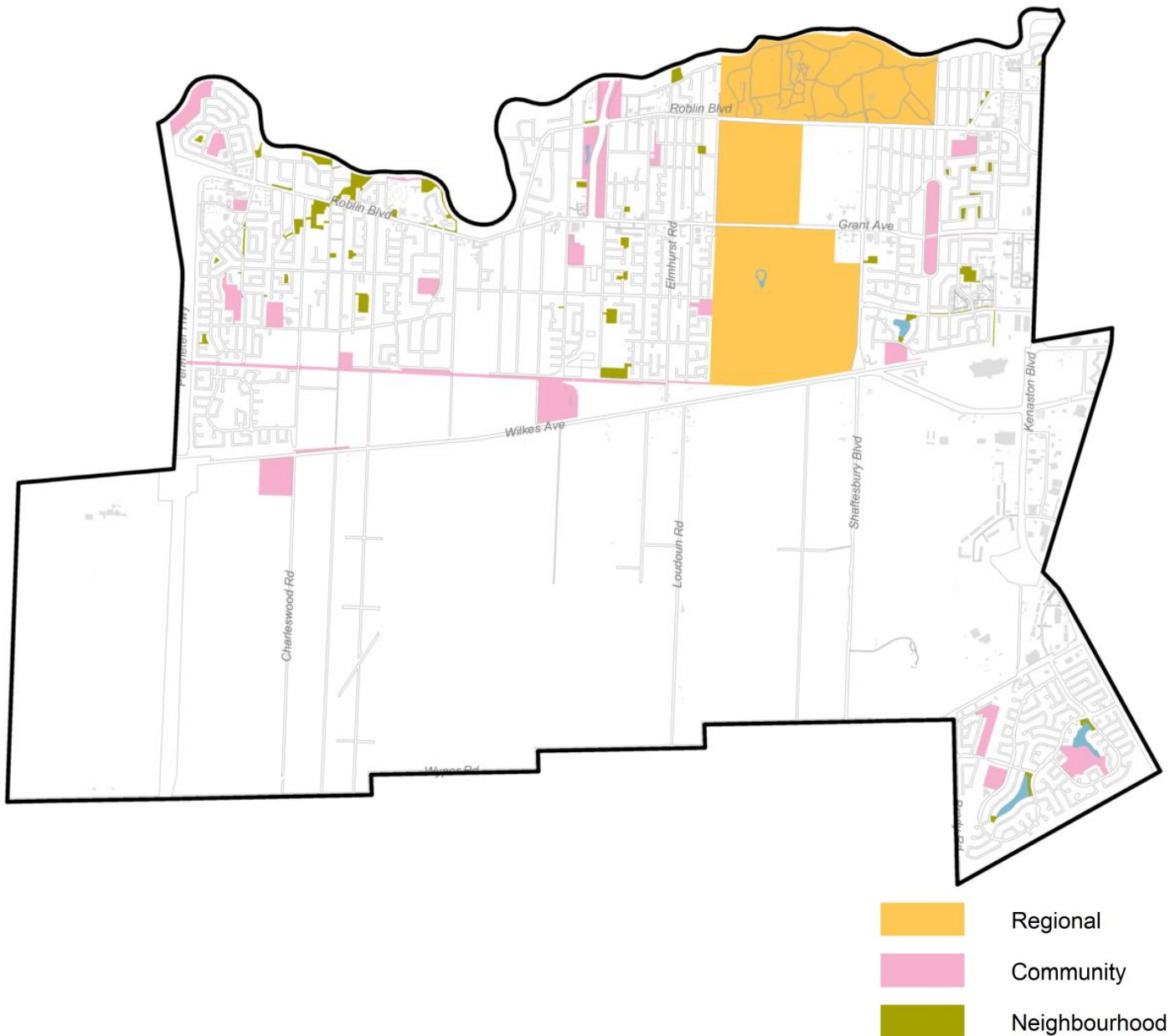
## Table of Contents

### *Summary of Parks, Assets and Asset Condition by Ward*

<b>Charleswood-Tuxedo-Whyte Ridge Ward .....</b>	<b>1</b>
<b>Daniel McIntyre Ward .....</b>	<b>9</b>
<b>Elmwood – East Kildonan Ward .....</b>	<b>16</b>
<b>Fort Rouge – East Fort Garry Ward .....</b>	<b>24</b>
<b>Mynarski Ward .....</b>	<b>32</b>
<b>North Kildonan Ward .....</b>	<b>40</b>
<b>Old Kildonan Ward .....</b>	<b>48</b>
<b>Point Douglas Ward.....</b>	<b>56</b>
<b>River Heights – Fort Garry Ward .....</b>	<b>64</b>
<b>South Winnipeg – St. Norbert Ward .....</b>	<b>72</b>
<b>St. Boniface Ward .....</b>	<b>81</b>
<b>St Charles Ward .....</b>	<b>92</b>
<b>St James – Brooklands – Weston Ward .....</b>	<b>100</b>
<b>St. Vital Ward.....</b>	<b>108</b>
<b>Transcona Ward .....</b>	<b>117</b>

# Charleswood-Whyte Ridge-Tuxedo Ward

Number of Park Parcels<sup>A</sup> = **89**  
Total Park Area<sup>B</sup> = **624 Ha**  
Estimated Cost of Deficiencies = **\$3.1 million**



<sup>A</sup> Excludes Future Greenspace, Parks Designated for Non-Park Use and Ponds

<sup>B</sup> Includes Assiniboine Park (160.77 Ha)

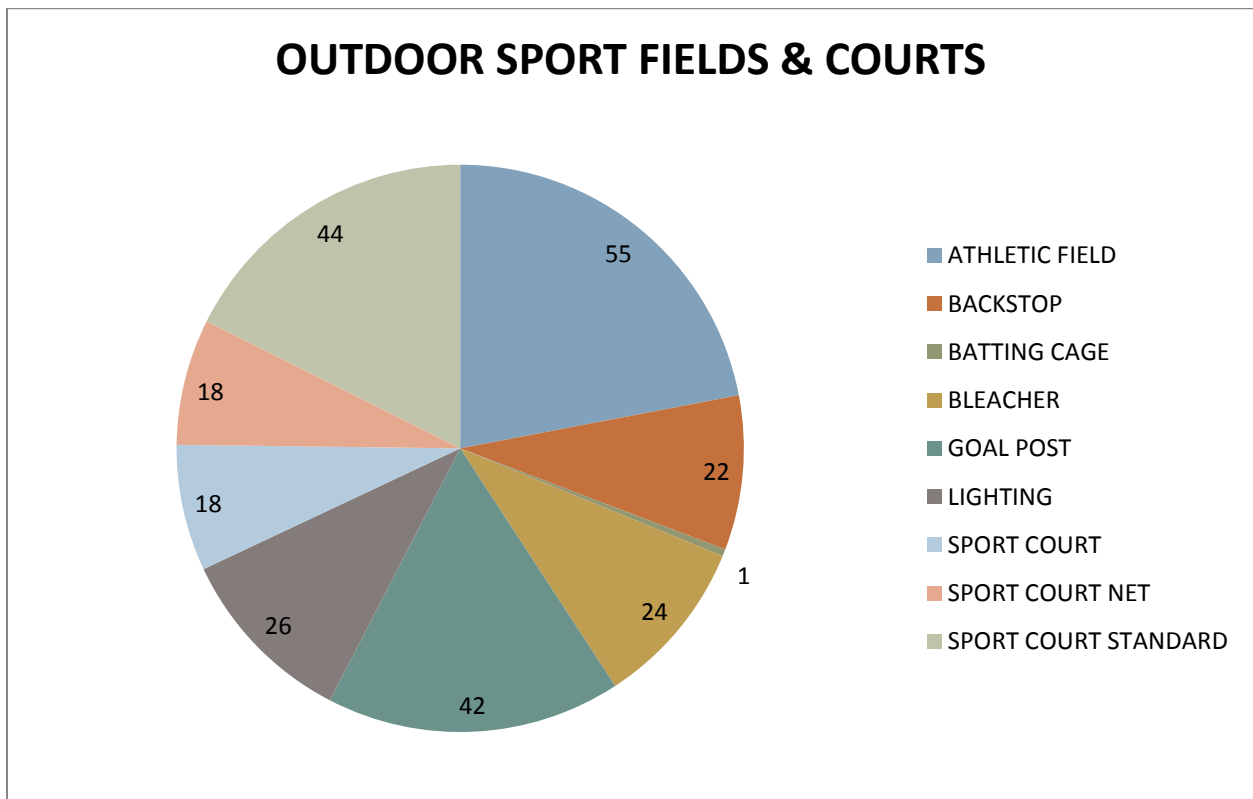
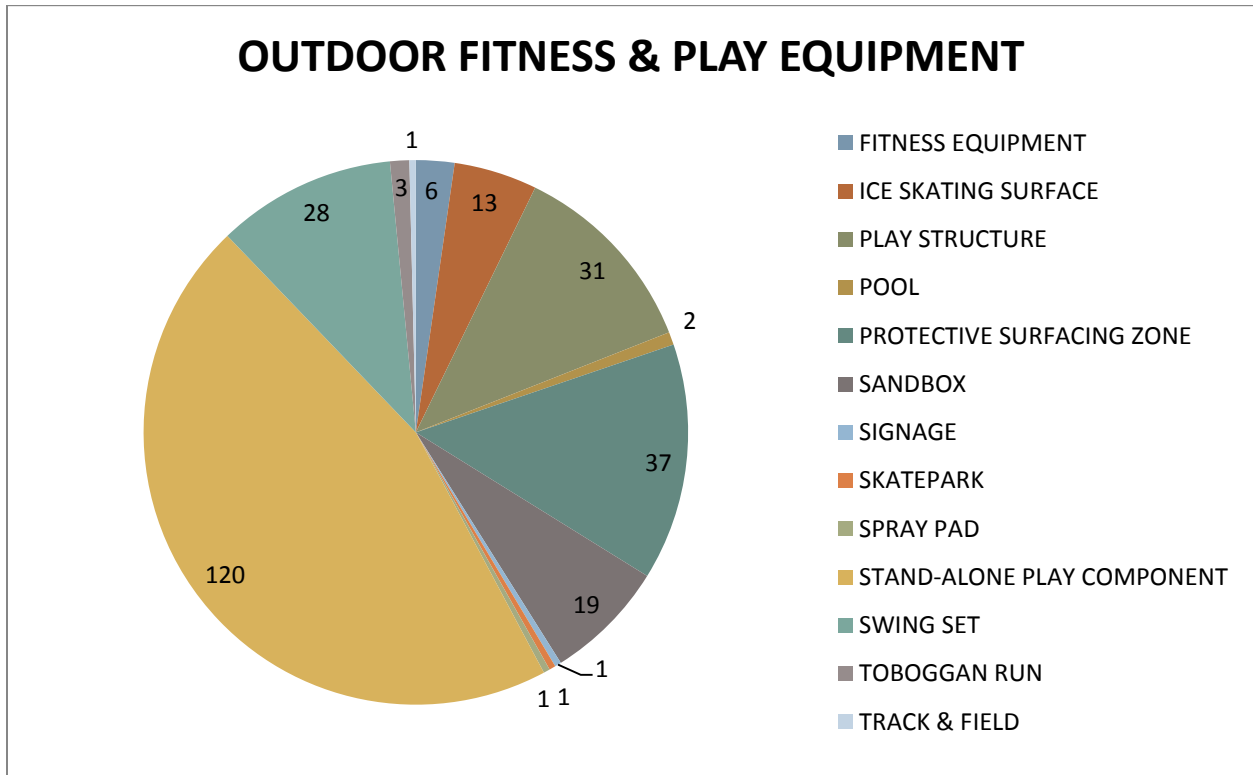
## A. LIST OF PARK PARCELS

Park Name	ID	Location	Area (Ha)	Classification ( <i>in development</i> )	
				Catchment	Type
<b>Aldershot Strip</b>	892	SW cor Aldershort Blvd & Southport Blvd	0.2	Neighbourhood	Leisure
<b>Assiniboine Forest</b>	905	N & S of Grant Ave, between Chalfont & Shaftesbury	287.0	Regional	Natural
<b>Assiniboine Park</b>	999	Roblin Blvd W of Park Blvd N	163.3	Regional	Special Use
<b>Assiniboine Woods - Great Elm Buffer</b>	860	N/S Roblin Blvd between William Marshall Wy & Lannoo Dr	0.2	Neighbourhood	Buffer
<b>Assiniboine Woods - Sanders Buffer</b>	859	NW Cor Roblin Bv & William Marshall Wy	0.1	Neighbourhood	Buffer
<b>Bannatyne Grove</b>	863	NE Cor Roblin Blvd & Shelmerdine Drive	0.3	Neighbourhood	Leisure
<b>Bard Place Park</b>	1296	N of Bard Place E of Shaftesbury Blvd	0.8	Neighbourhood	Leisure
<b>Barker Buffer</b>	884	NE Cor Roblin Bv & Barker Bv	0.0	Community	Buffer
<b>Beauchemin Park</b>	869	N of Roblin Blvd btwn Berkley & Elmvale	3.8	Neighbourhood	Leisure
<b>Beaumont School Park</b>	864	E/S Civic Street S of Betsworth Avenue	1.9	Neighbourhood	Leisure
<b>Beaverdam Creek</b>	876	E/S Carlotta opp Buckle	1.0	Neighbourhood	Leisure
<b>Beaverdam Creek Greenway</b>	875	W/S Carlotta at Buckle	0.2	Neighbourhood	Passive
<b>Beaverdam Creek Greenway - The Burn</b>	871	S/S Roblin W of Berkley	2.9	Neighbourhood	Natural
<b>Beaverdam Creek Window</b>	872	W/S Berkley S of Roblin	0.1	Neighbourhood	Passive
<b>Berkley Square</b>	868	E/S Berkley Street S of Brookdale Street	0.3	Neighbourhood	Leisure
<b>Birkenhead Strip</b>	893	NW Birkenhead Avenue & Carmarthen Blvd	0.3	Neighbourhood	Leisure
<b>Bramble Drive Park</b>	855	E/S Bramble Dr N of Grant Av	0.3	Neighbourhood	Leisure
<b>Caron Park</b>	1065	E/S Perimeter HW S/S Assiniboine R	8.2	Community	Special Use
<b>Charleswood Bridge SE</b>	1426	NE corner of Roblin Blv and William R Clement PW	4.6	Community	Leisure
<b>Charleswood Bridge SW</b>	1238	W side of bridge S of Assiniboine River	2.8	Community	Leisure
<b>Charleswood Memorial Park</b>	1150	Corner of Roblin Blvd & Berkley St	0.1	Neighbourhood	Special Use
<b>Charleswood Place</b>	874	S/W Cor Wilkes Av & Charleswood Rd	12.1	Community	Sport
<b>Chester Square</b>	851	Bet Stockdale St & Wexford St	0.6	Neighbourhood	Leisure
<b>Dale Triangle</b>	1490	NE corner of Hammond and Dale	0.1	Neighbourhood	Leisure
<b>Daly Gardens</b>	36	Bet Barker BV & Southboine Dr	0.5	Neighbourhood	Linear
<b>Daniel Flood Green</b>	1225	William Marshall Way & Lannoo Drive	1.5	Neighbourhood	Natural
<b>Dellwood Green Park</b>	881	Bet Dale Bv & Dellwood Cr	0.2	Neighbourhood	Leisure
<b>Don Smith Park</b>	983	W/S Scurfield Bv S of Fleetwood Rd	3.9	Community	Multi-Use
<b>Edward Shindleman Park</b>	901	S/E Cor Park Pl W & Latimer Bv	4.3	Community	Leisure
<b>Eric Coy Rec Centre</b>	856	NE corner of Oakdale Dr and Coy Av	4.0	Community	Sport
<b>Evesham Key Park</b>	1129	NE Cor Ridgewood Ave & Haney St	2.9	Neighbourhood	Leisure
<b>Fraser Meadow</b>	866	E/S Municipal Rd S of Rannock Av	2.0	Community	Sport
<b>Gladys Bunn Park</b>	853	E/S Haney St S of Eldridge Av	1.5	Neighbourhood	Natural
<b>Hammond-Cullen Pathway</b>	1251	Btwn Hammond Rd & Cullen Dr, E of Dale Blvd	0.4	Neighbourhood	Linear
<b>Harte Trail</b>	1202	South side of Ridgewood Ave	16.2	Community	Linear
<b>Heubach Park</b>	898	Bet Park Bv E & Park Bv W	10.6	Community	Leisure
<b>Hewitt Park</b>	1142	N end of Hewitt Cres S of Oswald By	0.6	Neighbourhood	Leisure
<b>Holdsworth Green Strip</b>	891	NE Holdsworth Exmouth	0.2	Neighbourhood	Leisure
<b>Hunterspoint Park</b>	649	Kinrade Pl W of Hunterspoint Rd	0.5	Neighbourhood	Leisure
<b>Inverness Strip</b>	890	NE Cor Keswick Av & Inverness Bv	0.3	Neighbourhood	Leisure
<b>Kelly Landing</b>	870	NW of Southboine Dr & Berkley St	1.7	Neighbourhood	Special Use
<b>Kenaston Willow Parkette West</b>	938	NW Cor Willow Av & Kenaston Bv	0.2	Neighbourhood	Leisure
<b>La Fleche Park</b>	885	Bet Barker Bv/Sinnott St/Stack St	3.0	Community	Multi-Use
<b>Lamont Island</b>	888	S of Cuthbertson Av	0.2	Neighbourhood	Leisure
<b>Lancaster Island</b>	889	N of Grant Av	0.5	Neighbourhood	Leisure

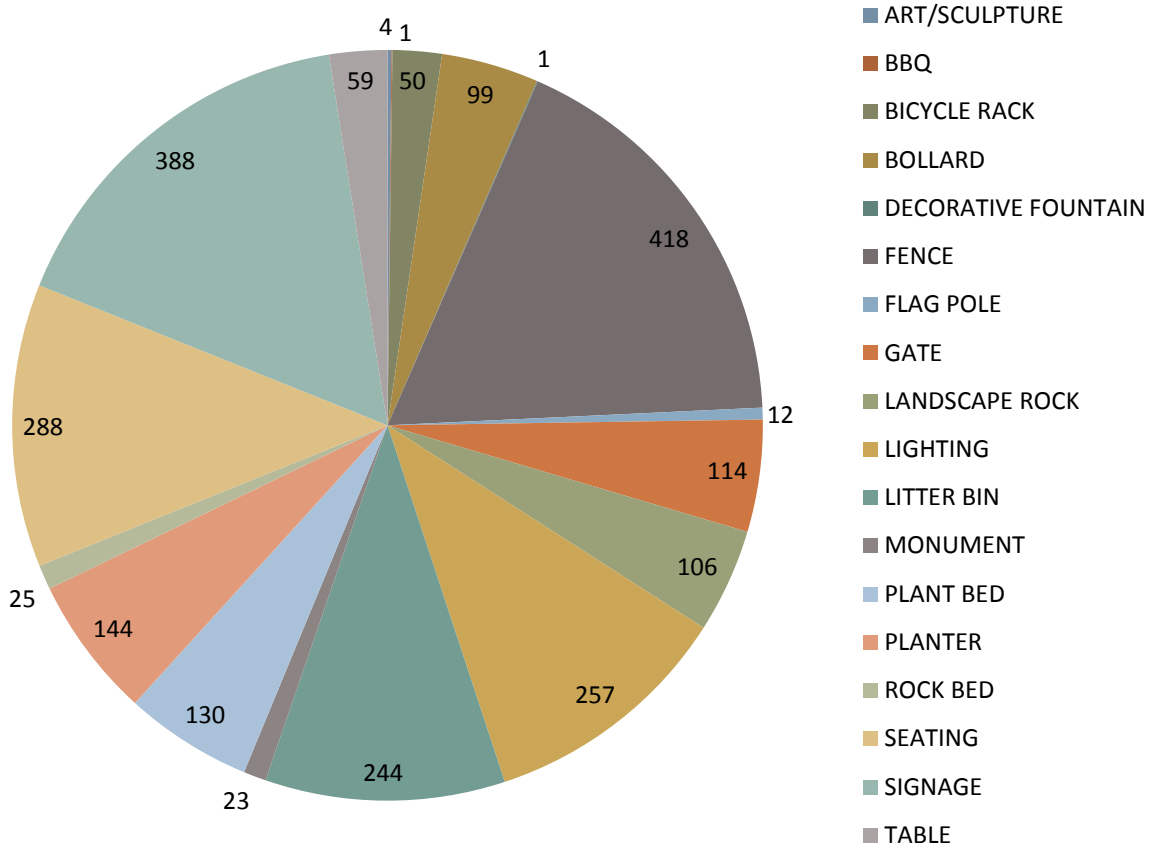
Charleswood-Tuxedo-Whyte Ridge Ward

Park Name	ID	Location	Area (Ha)	Classification ( <i>in development</i> )	
				Catchment	Type
Leon Bell Park	984	SW corner of Fleetwood Rd & Scurfield Bv	0.8	Neighbourhood	Passive
Lismer Green	879	E/S Lismer Cr W of Glen Oaks Cv	0.1	Neighbourhood	Linear
Lockhart McDowall Garden	877	N/S Roblin Bv W of Paradise Dr	0.4	Neighbourhood	Buffer
Marj Edey Park	5	E/S Oakdale Dr S of Ridgewood Av	9.9	Community	Multi-Use
Merle Guberman Park North	899	Bet Taylor Bv & Park Pl W. W of Dumbarton Bv	0.5	Neighbourhood	Leisure
Merle Guberman Park South	900	Bet Taylor Bv & Park Pl W. W of Dumbarton Bv	0.2	Neighbourhood	Leisure
Moug Park	1125	Assiniboine River at Lannoo Dr	0.9	Neighbourhood	Leisure
Mountbatten Buffer West	902	N/W Cor Mountbatten Av & Hosmer Bv	0.0	Neighbourhood	Buffer
Oakdale McDowell Park	857	W/S Oakdale Dr S of Eldridge	0.1	Neighbourhood	Leisure
Odd Fellows Green	2448	N side of Roblin Blvd between McQuacker Dr & William R Clement Parkway	0.2	Neighbourhood	Leisure
Oscar Paulson Park	854	E of Huddersfield N of Avril Ln	0.8	Neighbourhood	Leisure
Pacific Junction Heritage Park	850	S of Eldridge Av	2.6	Community	Multi-Use
Parc Branconnier	858	N/S Barbara Cr W of Norlorne Dr	0.3	Neighbourhood	Leisure
Parc Morrissette	886	At Jewett by W of Sinnott St	0.4	Neighbourhood	Leisure
Park Place Buffer	887	E of Park Pl E, S of Taylor Av	0.3	Neighbourhood	Buffer
Peri Green	880	S/S N leg of Shepton By W of Dale Bv	0.5	Neighbourhood	Leisure
Roblin Park C.C	61	Pepperloaf bet Bowhill and Robindale	3.3	Community	Multi-Use
Scurfield Park	981	N/S & E/S Columbia Dr S/S Scurfield Bv	9.0	Community	Multi-Use
Scurfield Park North	982	N/S & E/S Columbia Dr S/S Scurfield Bv	0.6	Neighbourhood	Passive
Smithdale Park	848	N/S Vialoux Dr opp Hendon Av	1.3	Neighbourhood	Leisure
South Assiniboine Parkway	862	NE of Elmvale Cr & Shelmerdine Dr	0.8	Community	Linear
Swindon Oaks Park	650	S/S Swindon E/S Portsmouth	2.0	Neighbourhood	Multi-Use
The Passage	1224	Berkley Street End to Assiniboine River	0.1	Neighbourhood	Passive
Tom Chester Greenspace	1653	South of 333 Oakdale Dr	0.6	Neighbourhood	Leisure
Tom Chester Park	1197	Moray St btwn Roblin Blvd & Grant Ave	11.9	Community	Linear
Tuxedo C.C	894	NW corner of Southport Blvd and Cuthbertson Ave	4.2	Community	Multi-Use
Tuxedo Chataway Triangle	897	Nanton Av at Tuxedo Av	0.1	Neighbourhood	Leisure
Tuxedo Girton Triangle	896	Girton Bv at Tuxedo Av	0.1	Neighbourhood	Leisure
Tuxedo Grenfell Triangle	895	Grenfell Bv at Tuxedo Av	0.1	Neighbourhood	Leisure
Tuxedo Southeast Buffer	908	S/S Grant Av E of Portsmouth Bv & N of Ramsgate By	0.3	Community	Buffer
Tuxedo Southwest Buffer	907	S/S Grant Av bet Park Bv E & Portsmouth Bv	0.2	Community	Buffer
Vanderbilt Park	1215	Vanderbilt Drive	0.3	Neighbourhood	Passive
Varsity View C.C - Tom Brown Tot Lot	852	NE corner of Laxdal Rd and Parkin Ave	2.0	Community	Multi-Use
Varsity View Sportsplex	1045	S of Ridgewood Ave bet Fairmont Rd and Elmhurst Rd	4.7	Community	Sport
Vialoux Walkway	849	E end of Vialoux Dr E of Wexford St	0.0	Neighbourhood	Linear
West Taylor Buffer - 1	909	N/S Taylor Av bet Park Bv S & Coleraine Dr	0.2	Neighbourhood	Buffer
West Taylor Buffer - 2	1109	N/S Taylor av bet Coleraine Dr & Portsmouth Bv	0.2	Neighbourhood	Buffer
West Taylor Buffer - 3	1191	N/S Taylor Av bet Portsmouth Bv & Morpeth Bv	0.2	Neighbourhood	Buffer
Westdale C.C	878	NW Corner of Westgrove and Dale Blvd	1.3	Community	Multi-Use
Westdale C.C - Pembina Trails Site	873	Rannock bet Charleswood Rd and Lismer Cr	4.1	Community	Multi-Use
Westdale Recreation Site	882	Betsworth/Rannock/Cullen	5.3	Community	Multi-Use
Westdale Recreation Site Pathway	883	W/S Cullen Dr S of Betsworth	0.0	Neighbourhood	Linear
Whyte Ridge C.C	1076	E of Cloverwood Rd	5.6	Community	Multi-Use
Wilkes Buffer	867	N/S Wilkes Av bet Charleswood Rd & Municipal Rd	1.5	Community	Buffer

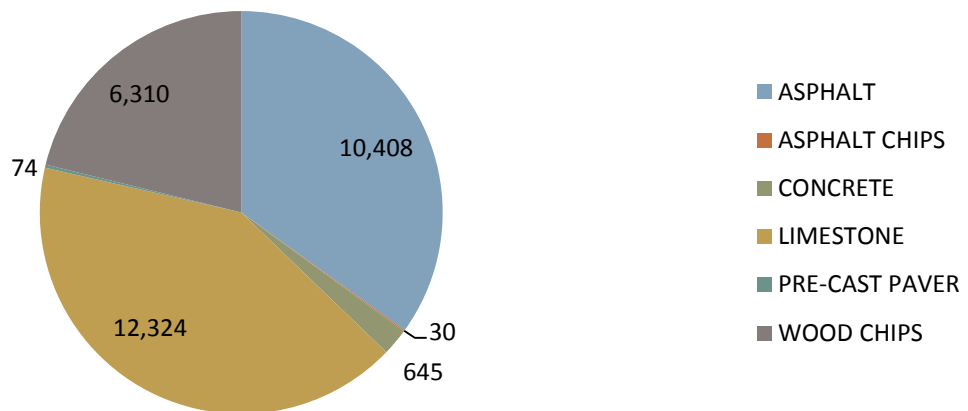
**B. SUMMARY OF PARK ASSETS BY CATEGORY**

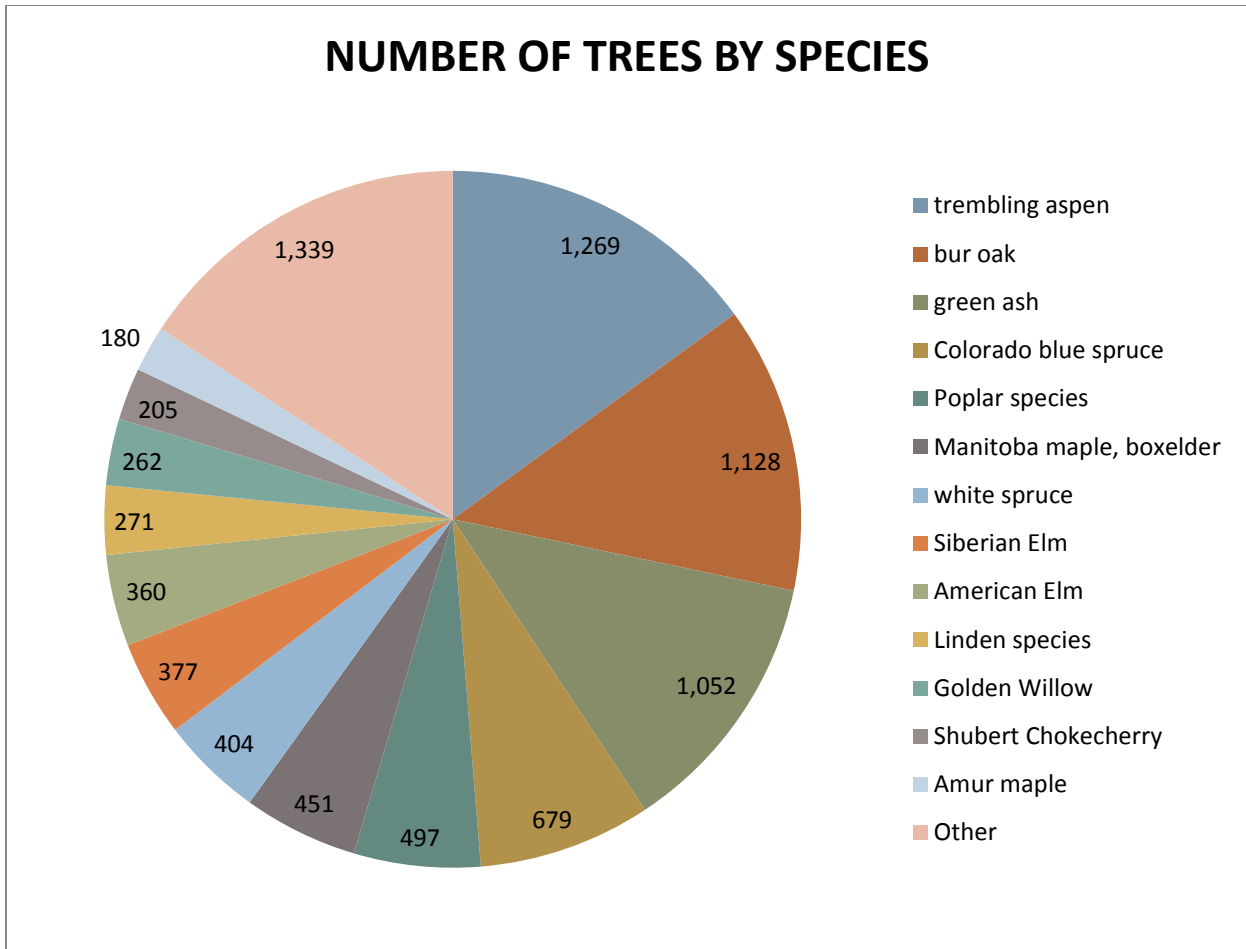


## PARK FURNITURE & AESTHETICS

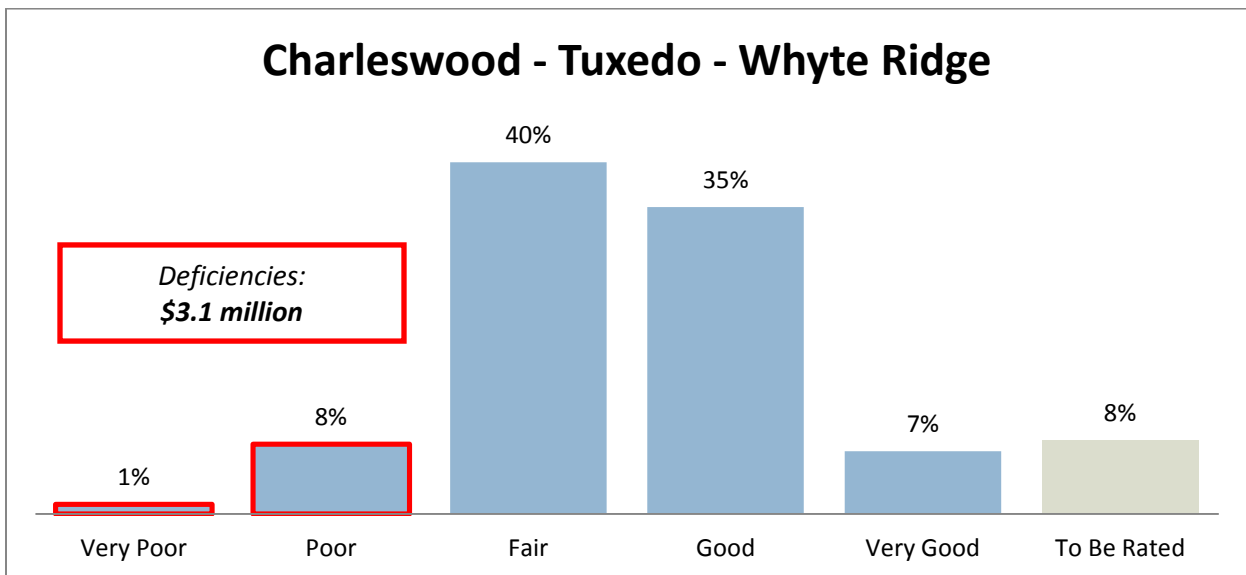


## PATHS & TRAILS (metres)





### C. SUMMARY OF PARK ASSET CONDITION & DEFICIENCIES





## List of Assets with Condition Ratings of Poor or Very Poor, by Park Name

	ATHLETIC FIELD	BICYCLE RACK	BLEACHER	BOLLARD	BUILDING	FENCE	FITNESS EQUIPMENT	GATE	LIGHTING	LITTER BIN	MONUMENT	PATH & TRAILS (m)	PLAY STRUCTURE	PROTECTIVE SURFACING ZONE	SEATING	SIGNAGE	SPORT COURT	STAND-ALONE PLAY COMPONENT	SWING SET	TABLE	TRACK & FIELD
Assiniboine Forest					1					2	1	1,236			1	7					
Bannatyne Grove												66			3	1					
Beauchemin Park						1						31									
Beaumont School Park																1					
Beaverdam Creek															1						
Beaverdam Creek Greenway - The Burn								1													
Beaverdam Creek Window								1													
Bramble Drive Park										1											
Caron Park					1	1	6					58				1		1	1		
Charleswood Bridge SE															2	3					
Charleswood Bridge SW										1		94									
Charleswood Place						1		1				299				1					
Chester Square																1					
Daly Gardens						1															
Dellwood Green Park										1											
Don Smith Park						3															
Eric Coy Rec Centre			2												2					1	1
Fraser Meadow	1					2															
Hammond-Cullen Pathway												26									
Harte Trail										3		37			1	9					
Heubach Park										1	1										
La Fleche Park	2											38				1	2				
Leon Bell Park												38			1						
Lismer Green																1					
Marj Edey Park										1		212									
Merle Guberman Park North																					1
Oscar Paulson Park												30				1					
Pacific Junction Heritage Park										3					1	2		1			
Parc Branconnier												16									
Peri Green																1					1
Roblin Park C.C	1			2	1				12	2					5	2					
Scurfield Park						1						208			1						
Scurfield Park North									1			92			3	1					
Smithdale Park				1																	
Swindon Oaks Park															1						
Tom Chester Park									1	1		49			2	2					
Tuxedo C.C					1	1				2		18					3				
Varsity View C.C - Tom Brown Tot Lot	1					1						32	1	1	1			1			
Varsity View Sportsplex										1		43				4					
Westdale C.C		2							1	1		23				6					

	ATHLETIC FIELD	BICYCLE RACK	BLEACHER	BOLLARD	BUILDING	FENCE	FITNESS EQUIPMENT	GATE	LIGHTING	LITTER BIN	MONUMENT	PATH & TRAILS (m)	PLAY STRUCTURE	PROTECTIVE SURFACING ZONE	SEATING	SIGNAGE	SPORT COURT	STAND-ALONE PLAY COMPONENT	SWING SET	TABLE	TRACK & FIELD	
Westdale C.C - Pembina Trails Site			2						2													
Westdale Recreation Site	1	1								1						1						
Whyte Ridge C.C																1						

# Daniel McIntyre Ward

Number of Park Parcels<sup>A</sup> = **44**  
Total Park Area = **36 Ha**  
Estimated Cost of Deficiencies = **\$2.2 million**

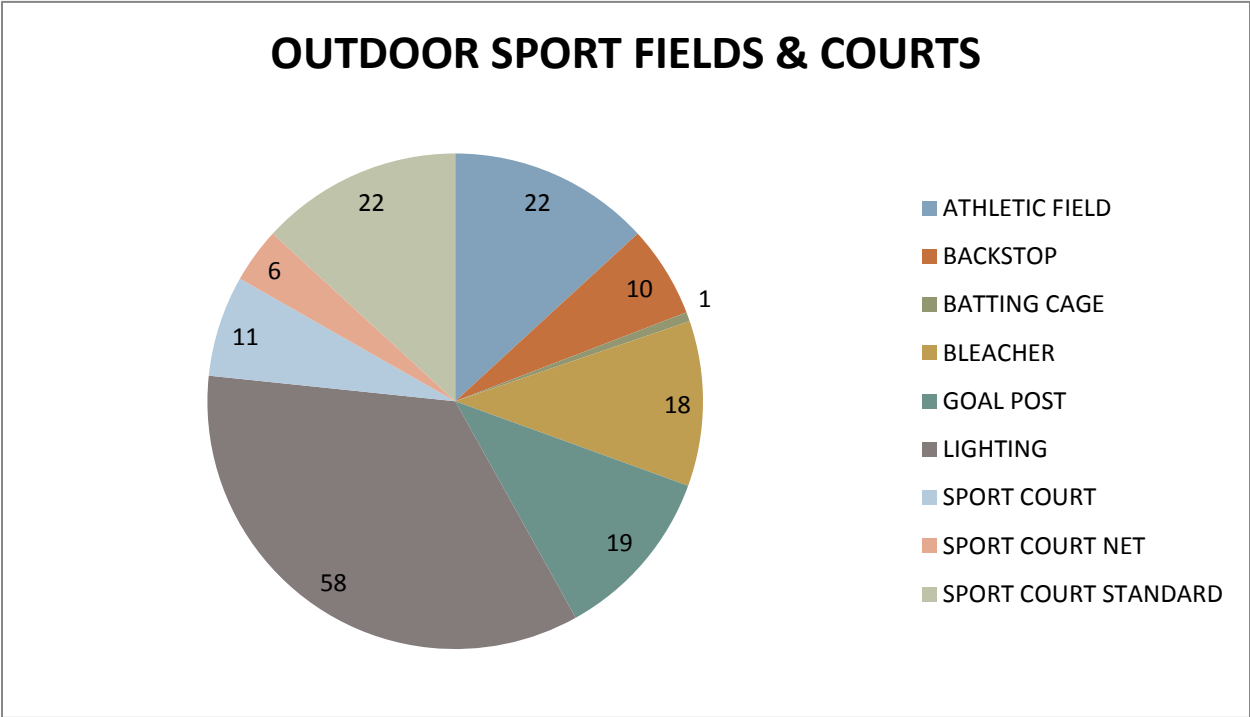
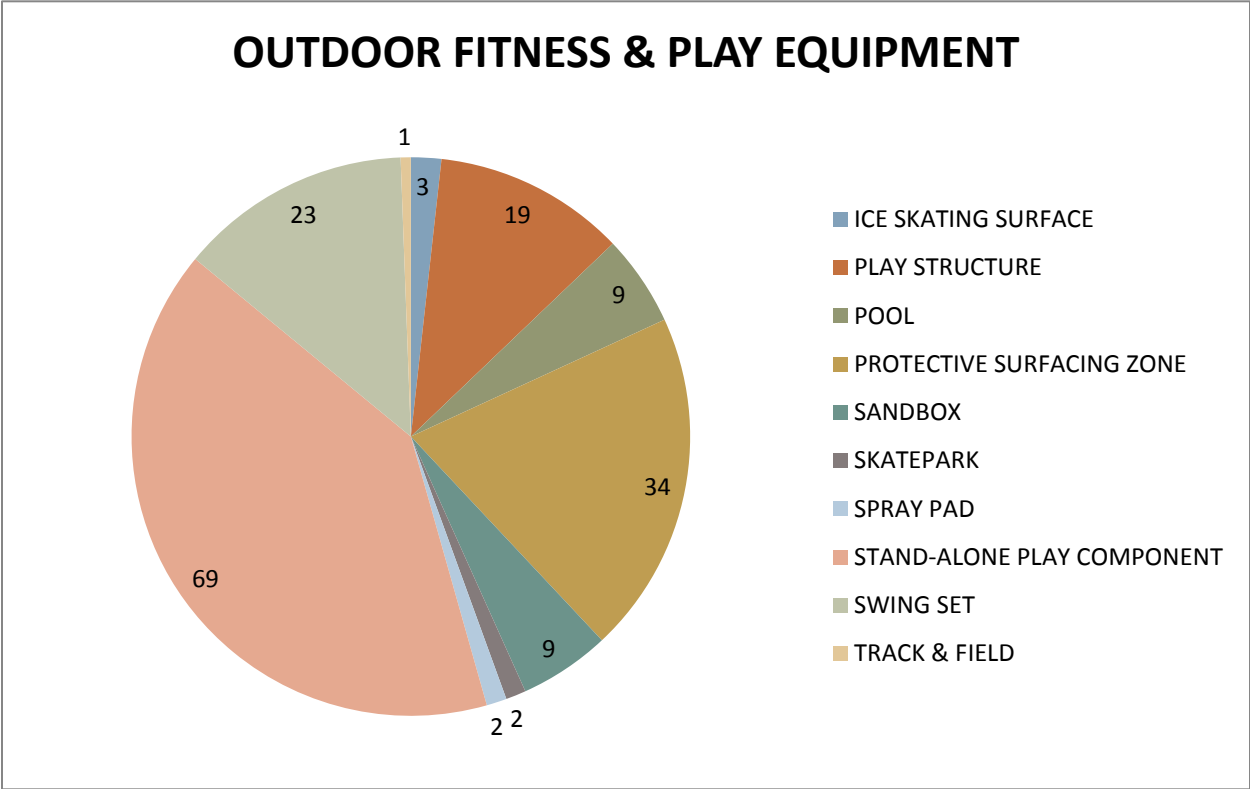


<sup>A</sup> Excludes Future Greenspace, Parks Designated for Non-Park Use and Ponds

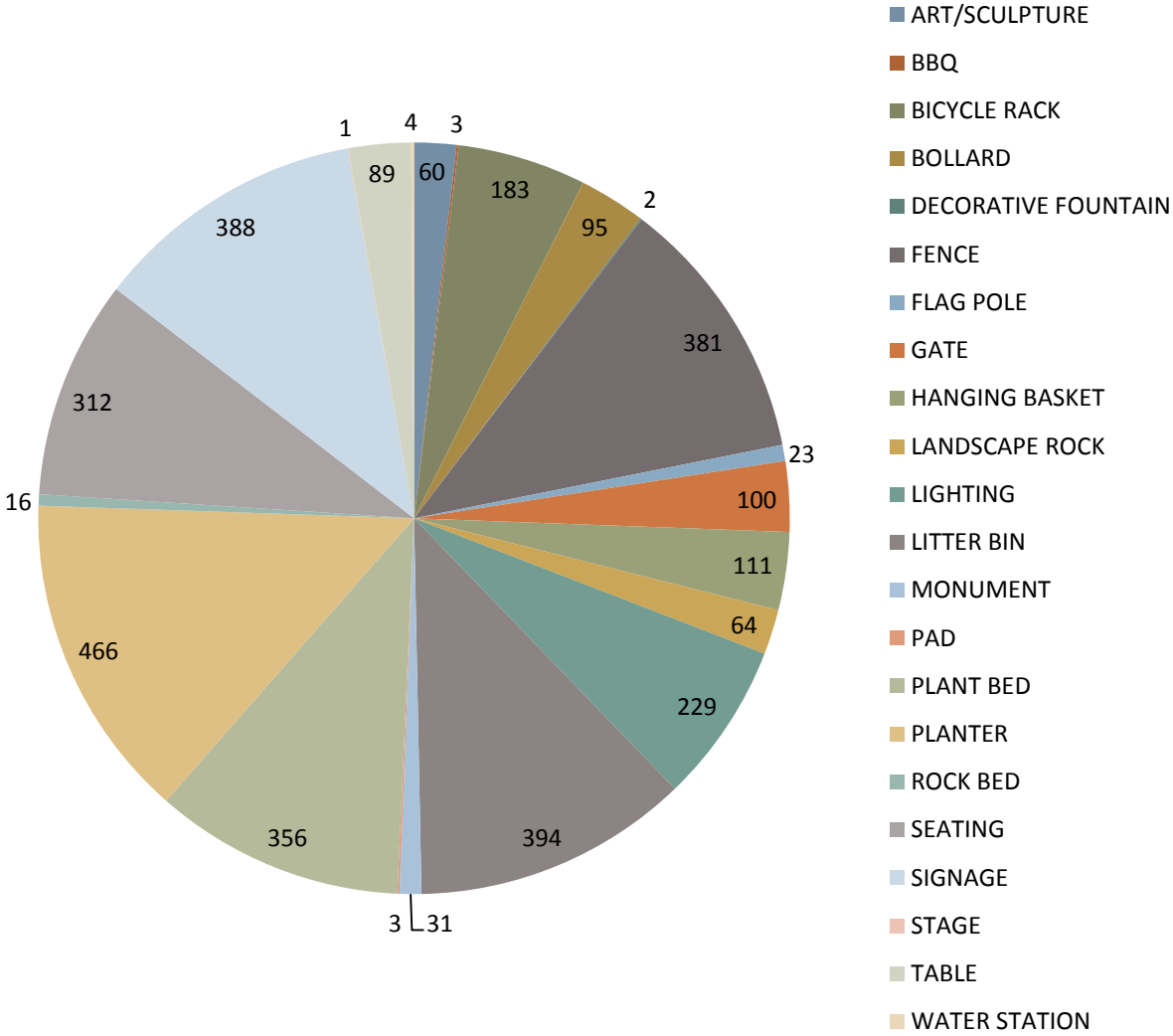
## A. LIST OF PARK PARCELS

Park Name	ID	Location	Area (Ha)	Classification ( <i>in development</i> )	
				Catchment	Type
<b>Agnes - St. Matthew Greenspace</b>	1460	NW corner of Agnes St and St. Matthews	0.1	Neighbourhood	Passive
<b>Air Canada Window Park</b>	162	NE Portage Avenue & Carlton Street	0.2	Neighbourhood	Special Use
<b>Aubrey Playground</b>	131	E/S Aubrey Street N of Palmerston Avenue	0.2	Neighbourhood	Leisure
<b>Canora Green</b>	1257	End of Canora St at Palmerston Ave	0.1	Neighbourhood	Passive
<b>Central Park</b>	9	Cumberland/Ellice/Edmonton/Carlton	1.9	Community	Multi-Use
<b>Clifton Bay Park-1</b>	148	Clifton St S of Sargent Av	0.1	Neighbourhood	Passive
<b>Clifton Bay Park-2</b>	150	W/S Clifton St N of Wellington	0.1	Neighbourhood	Passive
<b>Clifton Bay Park-3</b>	151	W/S Clifton St S of Richard Av	0.1	Neighbourhood	Passive
<b>Clifton Bay Park-4</b>	147	Clifton St N of Ellice Av	0.1	Neighbourhood	Passive
<b>Denson / Riddle Park</b>	141	W Cor Denson Pl & Riddle Av	0.4	Neighbourhood	Passive
<b>Evanson Tot Lot</b>	1209	Westminster Avenue and Evanson Street	0.0	Neighbourhood	Leisure
<b>Furby Tot Lot</b>	158	E/S Furby St N of Ellice Ave	0.2	Neighbourhood	Leisure
<b>Greenwood Park</b>	130	S/S Wolseley Av W of Clifton St	0.3	Neighbourhood	Passive
<b>Halter Park</b>	1660	NE corner of Raglan and Wolseley Av	1.3	Neighbourhood	Natural
<b>Home Playground</b>	154	S/S Sargent bet Home & Simcoe	0.2	Neighbourhood	Leisure
<b>Jacob Penner Park</b>	156	SE Cor Notre Dame & Victor	1.2	Neighbourhood	Leisure
<b>Lipton Park</b>	26	W/S Lipton St N of Wellington Ave	0.0	Neighbourhood	Passive
<b>Magnus Eliason Recreation Centre</b>	1100	W side of Langside St, south of Ellice Ave	0.6	Community	Multi-Use
<b>Maryland Tot Lot</b>	157	SE corner Maryland & Wellington	0.1	Neighbourhood	Leisure
<b>Minto Athletic Grounds</b>	81	E/S Minto St S of St Matthews Av	2.1	Community	Sport
<b>Minto Tot Lot</b>	152	E/S Minto St N of Portage Av	0.1	Neighbourhood	Leisure
<b>Nellie McClung Park</b>	11	SE Cor Lenore St & Wolseley Av	0.1	Neighbourhood	Special Use
<b>Odeon Triangle</b>	1301	Btwn Smith St. /Notre Dame Ave & King St.	0.0	Neighbourhood	Passive
<b>Ogimaa Gichi Makwa Gitigaan</b>	1094	E/S Sherbrook St S of Sargent Ave	0.1	Neighbourhood	Leisure
<b>Omand Park</b>	129	S of Portage Av W of Raglan Rd	4.7	Neighbourhood	Sport
<b>Omand's Creek Greenway - South</b>	1055	N/S Portage Av W of Strathcona St	0.9	Community	Linear
<b>Raglan Park</b>	3340	W side of Raglan Rd, S of #522	0.1	Neighbourhood	Passive
<b>Richard Buffer East</b>	149	SW corner Clifton St N & Richard Av	0.1	Neighbourhood	Buffer
<b>Richard Buffer West</b>	144	SE corner Richard Av & Valour Rd	0.2	Neighbourhood	Buffer
<b>Riddle-Strathcona Park</b>	2707	SW corner of Riddle Ave Strathcona St	0.0	Neighbourhood	Passive
<b>Robert A. Steen Memorial C.C</b>	17	SE corner of Palmerston Av and Ruby	0.6	Community	Multi-Use
<b>Saigon Park</b>	161	NW Cor Ellice Av & Balmoral St	0.1	Neighbourhood	Special Use
<b>Saigon Park Buffer</b>	160	E/S Spence St N of Ellice Av	0.0	Neighbourhood	Buffer
<b>Sargent Park</b>	20	NE corner of Sargent and Wall St	7.8	Community	Multi-Use
<b>Sherbrook Pool</b>	1298	E side of Sherbrook St bet Portave Ave and Ellice Ave	0.2	Neighbourhood	Special Use
<b>Sherburn Tot Lot</b>	1355	Sherburn Bet Portage and Wolever	0.1	Neighbourhood	Passive
<b>Simcoe Tot Lot</b>	155	SE Cor St Matthews Av & Simcoe St	0.1	Neighbourhood	Leisure
<b>Spence Tot Lot</b>	159	W/S Spence St S of Notre Dame Av	0.1	Neighbourhood	Leisure
<b>Valour C.C</b>	146	S/E Telfer St S of St Matthews Ave	1.0	Community	Multi-Use
<b>Valour C.C - Clifton Site</b>	142	N of Wellington Av opp Strathcona St	6.5	Community	Multi-Use
<b>Valour C.C - Orioles Site</b>	153	Matthews Av & Burnell St	1.0	Community	Multi-Use
<b>Vimy Ridge Memorial Park</b>	132	S/S Portage Av E of Home St	2.4	Neighbourhood	Leisure
<b>Westminster Tot Lot</b>	133	S/S Westminster Av E of Ethelbert St	0.0	Neighbourhood	Leisure
<b>William Marshall Park</b>	1208	Dominion Street at Assiniboine River	0.1	Neighbourhood	Passive

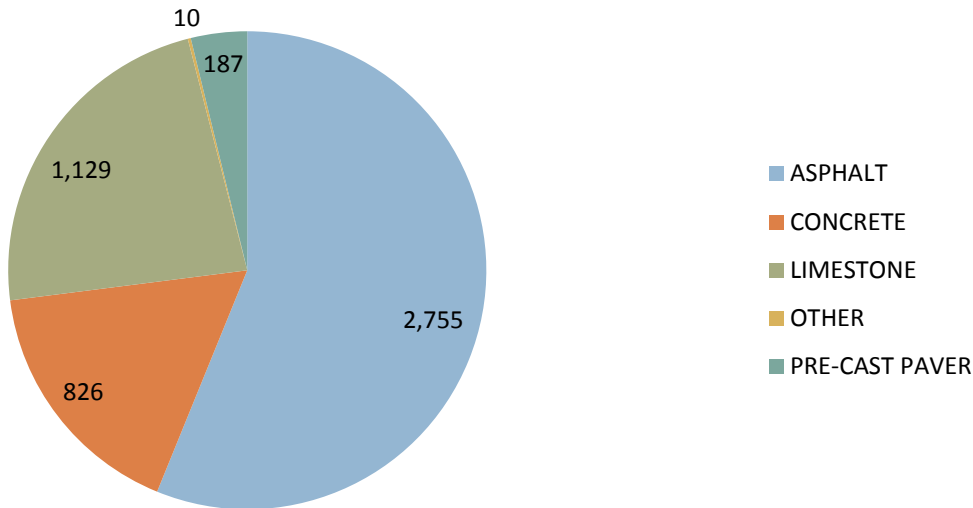
**B. SUMMARY OF PARK ASSETS BY CATEGORY**



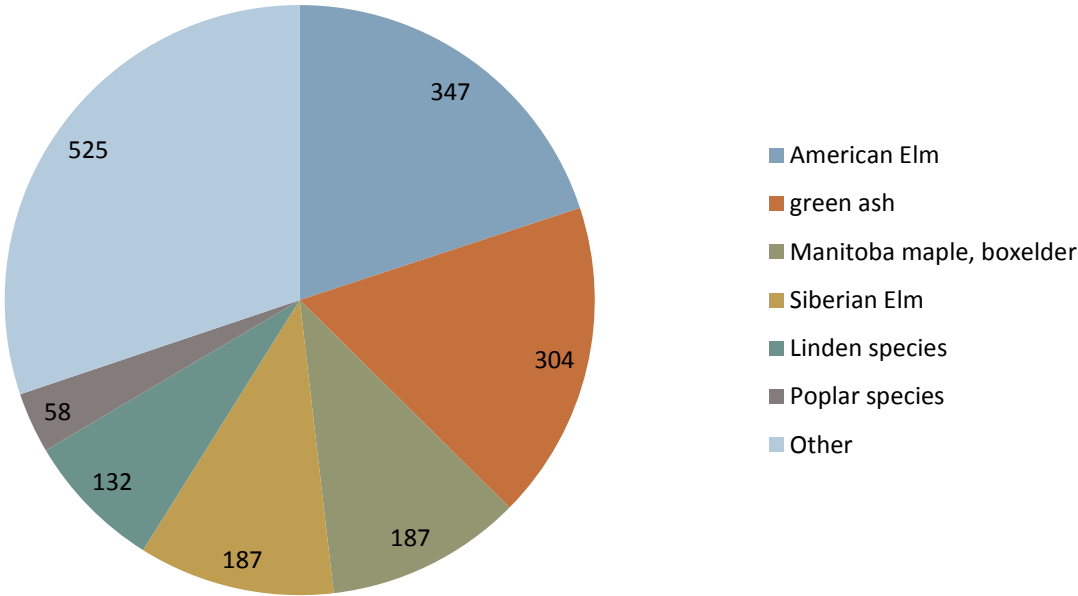
# PARK FURNITURE & AESTHETICS



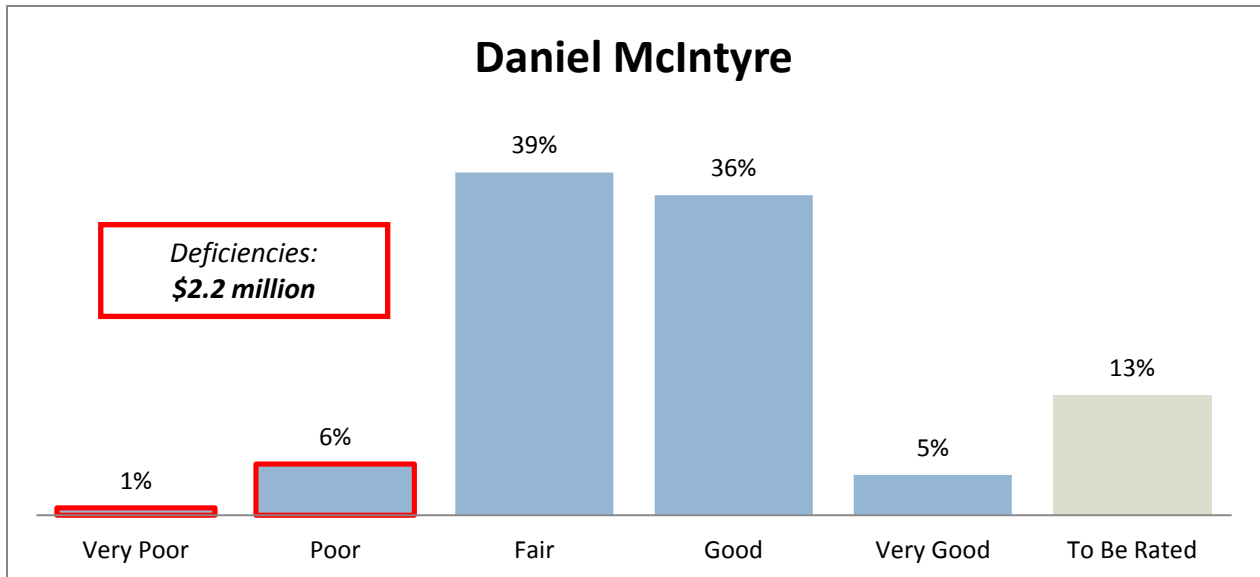
### PATHS & TRAILS (metres)



### NUMBER OF TREES BY SPECIES



### C. SUMMARY OF PARK ASSET CONDITION & DEFICIENCIES



#### List of Assets with Condition Ratings of Poor or Very Poor, by Park Name

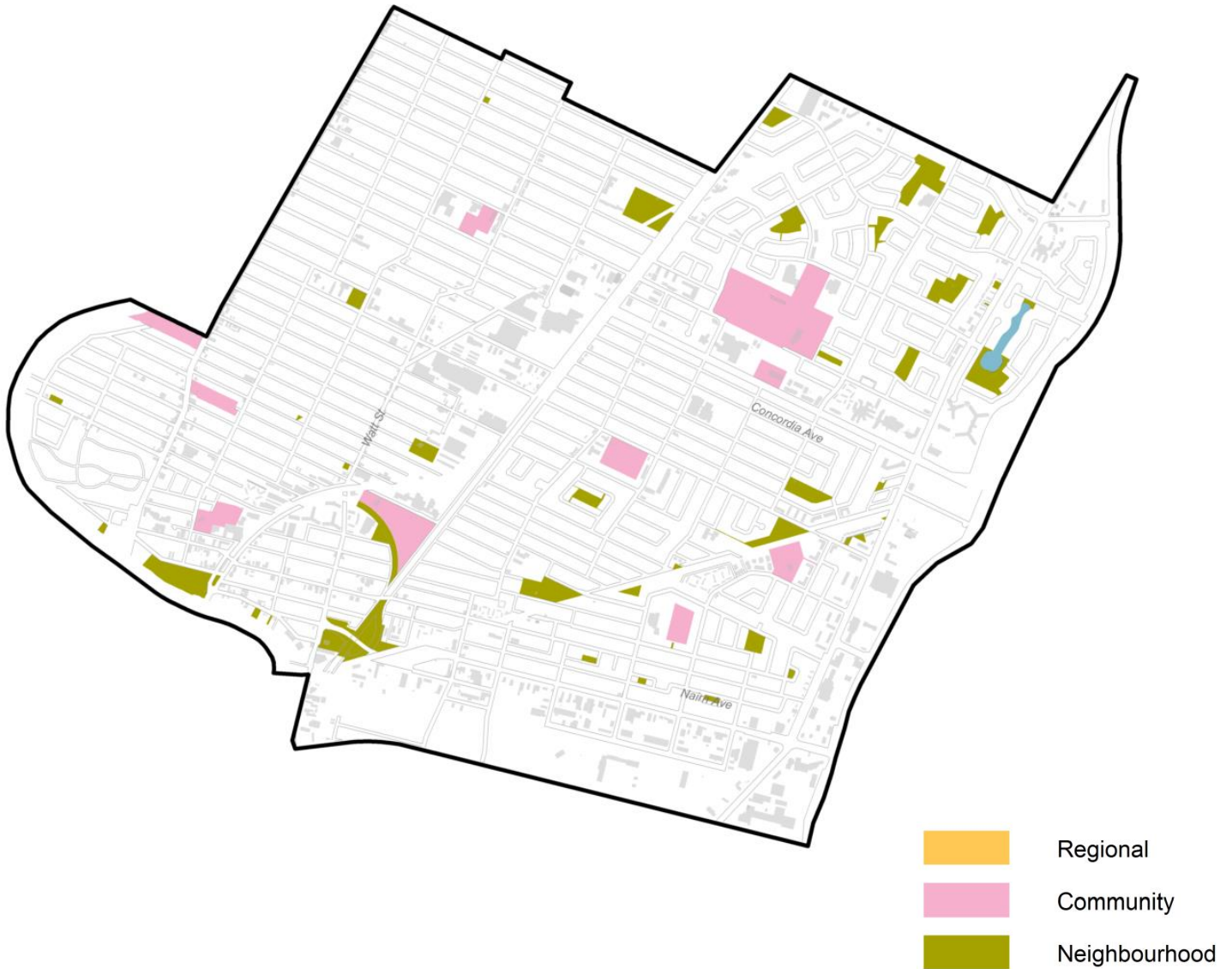
	ATHLETIC FIELD	BACKSTOP	BLEACHER	BOLLARD	BUILDING	FENCE	GATE	GOAL POST	LIGHTING	LITTER BIN	MONUMENT	PATH & TRAILS (m)	PLAY STRUCTURE	PROTECTIVE SURFACING ZONE	SEATING	SIGNAGE	SPORT COURT	SPORT COURT NET	SPORT COURT STANDARD	STAND-ALONE PLAY COMPONENT	SWING SET	TABLE	TRACK & FIELD
Air Canada Window Park									1														
Central Park										1													
Downtown Yard						1					1					2							
Evanson Tot Lot																						1	
Furby Tot Lot											1											1	
Halter Park						1																	
Home Playground						1							1		1								
Jacob Penner Park				1		4									4	1			1	1	1		
Lipton Park																1							
Magnus Eliason Recreation Centre				2		2						25	1		1	3					1		
Maryland Tot Lot						4																	
Minto Athletic Grounds	2	1	1		1	3		2							1	2							
Omand Park				4		1			1								2						1
Omand's Creek Greenway – South						1																	
Robert A. Steen Memorial C.C											1					5							
Sargent Park	2					6			6	1		68			2	8							1
Spence Tot Lot						1								1							1		
Valour C.C							1	4		1						2							



	ATHLETIC FIELD	BACKSTOP	BLEACHER	BOLLARD	BUILDING	FENCE	GATE	GOAL POST	LIGHTING	LITTER BIN	MONUMENT	PATH & TRAILS (m)	PLAY STRUCTURE	PROTECTIVE SURFACING ZONE	SEATING	SIGNAGE	SPORT COURT	SPORT COURT NET	SPORT COURT STANDARD	STAND-ALONE PLAY COMPONENT	SWING SET	TABLE	TRACK & FIELD
<b>Valour C.C - Clifton Site</b>	3													1	1	5					1		
<b>Valour C.C - Orioles Site</b>						1	1		7	2					1	5	2	1	2				
<b>Vimy Ridge Memorial Park</b>						1			1	5		47			6	1						5	
<b>Westminster Tot Lot</b>																1				1			
<b>William Marshall Park</b>						1									3	1							

# Elmwood – East Kildonan Ward

Number of Park Parcels<sup>A</sup> = **56**  
Total Park Area = **88 Ha**  
Estimated Cost of Deficiencies = **\$2.7 million**



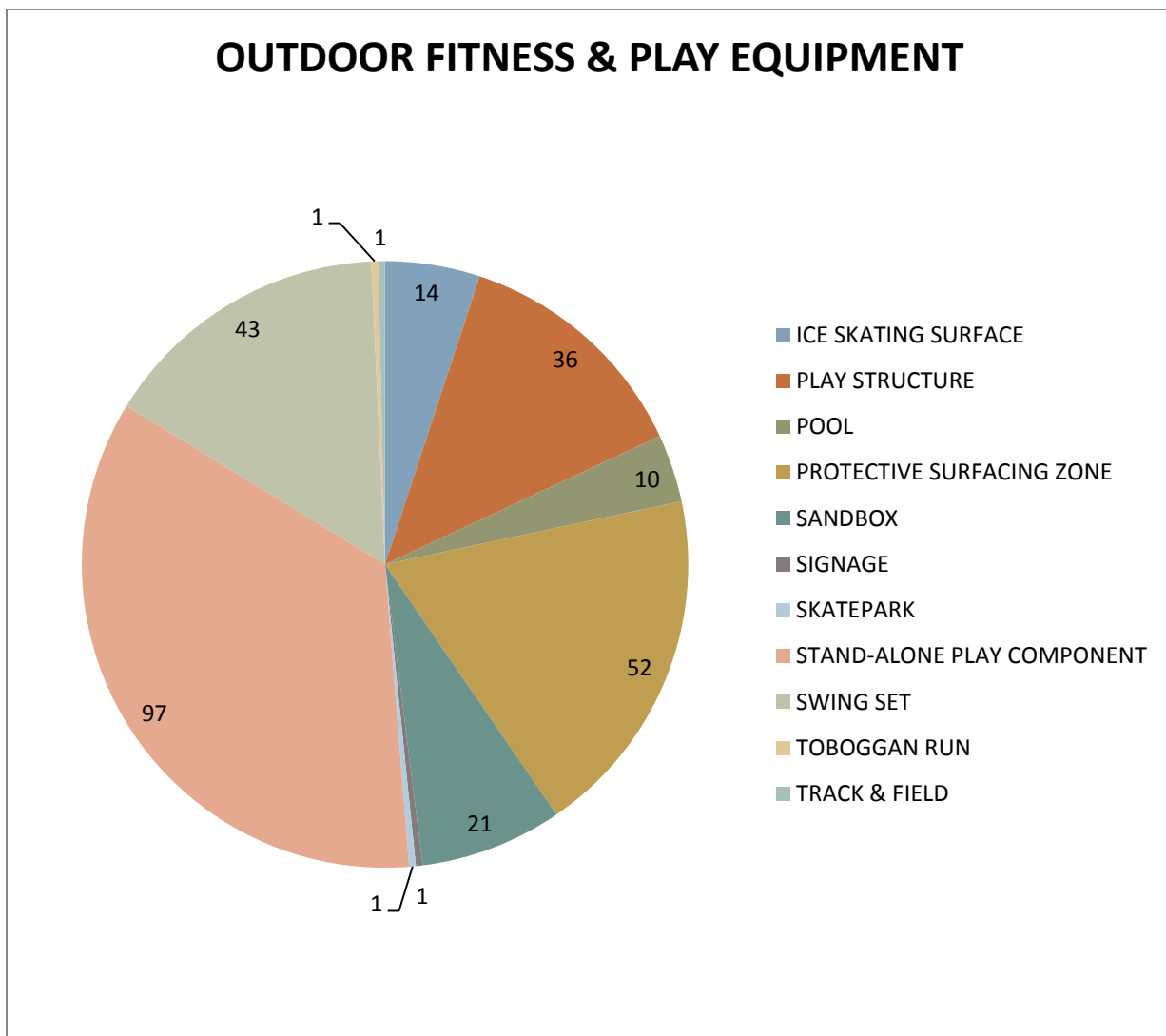
<sup>A</sup> Excludes Future Greenspace, Parks Designated for Non-Park Use and Ponds

## A. LIST OF PARK PARCELS

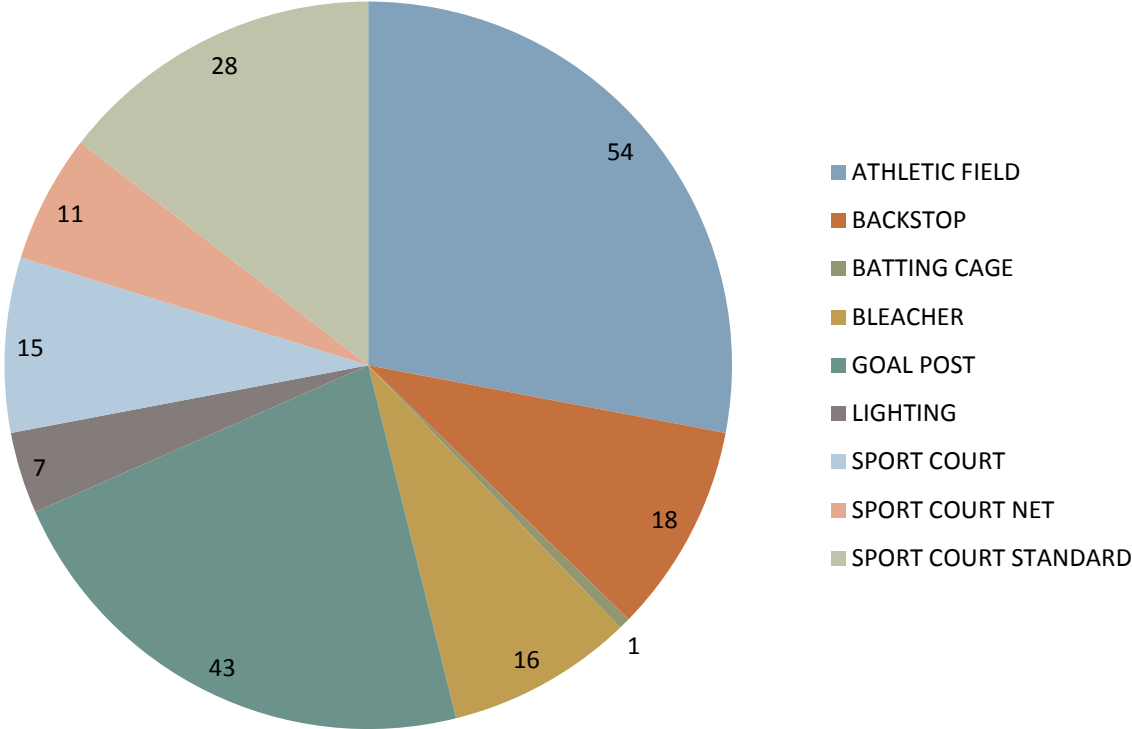
Park Name	ID	Location	Area (Ha)	Classification (in development)	
				Catchment	Type
Abdo and Samira El Tassi Park	641	Nairn Av & Talbot Av & Watt St	2.9	Neighbourhood	Leisure
Aluthra Place	542	W/S Molson Street at Aluthra Place	0.0	Neighbourhood	Passive
Armstrong Park	470	S/S Munroe Avenue at Molson Street	1.7	Neighbourhood	Leisure
Armstrong Park Buffer	1467	SE corner of Hampstead Av and Weedon St	0.1	Neighbourhood	Buffer
Avaco / Snowdon Park	478	Between Avaco & Snowdon	1.1	Neighbourhood	Leisure
Braeside Park	474	E/S Louelda St at Government Avenue	1.5	Neighbourhood	Leisure
Centennial Park	457	W/S Raleigh bet Linden/Dunrobin	3.1	Neighbourhood	Leisure
Chalmers C.C	629	S/S Chalmers Av bet Raleigh & Watt	5.4	Community	Sport
Chalmers CPR Buffer	1307	S of Chalmers Ave, E of Thames Ave at CPR line	1.4	Neighbourhood	Buffer
Chalmers Green	4060		0.3	Neighbourhood	Passive
Civic Park	477	Bet London St & Gibson St	14.3	Community	Sport
Clara Hughes Recreation Park	622	E/S Henderson Hw S of Martin Av	1.8	Community	Multi-Use
Clyde Road Park	627	NE Cor Beach Av & Clyde Rd	0.1	Neighbourhood	Passive
Columbus Park	454	W/S Roch St bet Donalda Av & Munroe Av	0.7	Neighbourhood	Leisure
DeGroot Green	1060	Bet Walter Piper & Eglemere	0.2	Neighbourhood	Passive
East Elmwood C.C	625	Bet Kent/Beach W of Keenleyside St	1.9	Community	Multi-Use
East Elmwood C.C Walkway	624	Bet Kent/Beach W of Keenleyside St	0.0	Neighbourhood	Linear
East End Cultural & Leisure Centre	467	E end Larsen Av	1.1	Neighbourhood	Leisure
Elmwood Kildonan Pool	1173	Concordia Ave bet Louelda and London St	1.4	Community	Special Use
Elmwood Park	621	W/S Henderson HW N of Harbison Av	2.7	Community	Multi-Use
Elmwood Winter Club	632	NE Cor Riverton Av & Brazier	2.4	Community	Multi-Use
Ernie O'Dowda Park	639	S/W Cor Midwinter Av & Levis St	3.5	Neighbourhood	Passive
Garvie Bay Park	475	Bet Garvie Bay & Brewer Cr	0.2	Neighbourhood	Leisure
Girdwood Park	473	N/S Munroe Av at Girdwood Cr	0.2	Neighbourhood	Leisure
Glenn McWhinney Park	458	NE Cor Linden Av & Roch St	0.1	Neighbourhood	Leisure
Green Valley Bay Park	476	E/S Gibson N of Kimberly	0.4	Neighbourhood	Leisure
Hap Hopkinson Memorial Park	626	Bet Kent Rd/Manhattan Av @ Stapleton	0.9	Neighbourhood	Leisure
Hespeler Park	631	N/S Hespeler Av E of Glenwood Cr	0.2	Neighbourhood	Leisure
John De Graff Park	524	W/S Louelda St S of McLeod Av	2.8	Neighbourhood	Leisure
John H. Coulter Park	1061	Bet Timerline & Eglemere	2.3	Neighbourhood	Leisure
Keenleyside Park	471	N/S Keenleyside W of Prevette	2.5	Community	Multi-Use
Kildonan Parkway	38	S/S Nairn Ave E of Stradacona St	0.2	Neighbourhood	Passive
King Edward Park	633	Bet Chalmers/Manhattan W of CPR	2.4	Neighbourhood	Leisure
London - Reay Park	544	S of London St & Reay Cr Int	1.5	Neighbourhood	Leisure
Martin Park	623	N/S Martin Av W of Roch St	0.0	Neighbourhood	Passive
McCalman Parkette East	636	S/S McCalman W of Stapleton	0.2	Neighbourhood	Passive
McCalman Parkette West	637	N/S McCalman Av E of Kent Rd	0.1	Neighbourhood	Leisure
Melrose Park C.C	103	Between Roch St and Watt St	1.8	Community	Multi-Use
Midwinter Park	640	S/S Midwinter bet Levis/Stadcona	0.1	Neighbourhood	Passive
Molson Parkette	543	W/S Molson St S of Tu-pelo Av	0.1	Neighbourhood	Passive
Montcalm Park	642	SE Cor Nairn Av & Watt St	1.0	Neighbourhood	Leisure
Morse Place C.C	469	S/S Munroe bet Grey St & London St	3.0	Community	Multi-Use
Nairn Overpass Park South	1448	South Side of the Narin Overpass	1.2	Neighbourhood	Passive
Northeast Pioneers Greenway - South	1666	W of Gateway bet McLeod Ave and Talbot Ave	9.9	Community	Linear
Nottingham-Molson Greenspace	1501	E of 905 Nottingham	0.1	Neighbourhood	Passive
Panet CPR Buffer	472	W/S Panet Rd S of Molson Av at CPR Row Plan 1042	0.0	Neighbourhood	Buffer
Rockspur Park	519	E/S Rockspur St S of Tu-pelo Av	0.7	Neighbourhood	Leisure

Park Name	ID	Location	Area (Ha)	Classification (in development)	
				Catchment	Type
Roy Davis Memorial Park	630	N/S Thames Av E of Watt St	0.5	Neighbourhood	Leisure
Sherwood Park	468	Bet Adamdell Cr & Robin Hood Cr	0.8	Neighbourhood	Leisure
Siddall/ Werrell Park	523	Bet Siddall Cr & Werrell Cr	1.0	Neighbourhood	Leisure
Sir Sam Steele Park	638	NW Cor Herbert Av & Figaro St	0.2	Neighbourhood	Leisure
Talbot Tot Lot	634	SW Cor Talbot Av & Henderson Hw	0.2	Neighbourhood	Leisure
Tomlinson Park	541	N/S Tomlinson Av W of Ravenhill	1.9	Neighbourhood	Leisure
Tu-pelo Avenue Park	520	SE Cor Tu-pelo Av & Gateway Rd	0.8	Neighbourhood	Passive
Union Tot Lot	2887	W side of Watt St, between Union Ave W & Chalmers Ave	0.1	Neighbourhood	Leisure
Valley Gardens C.C	1231	S side of Antrim Rd bet Norilyn and Sawchuck By	2.4	Community	Sport

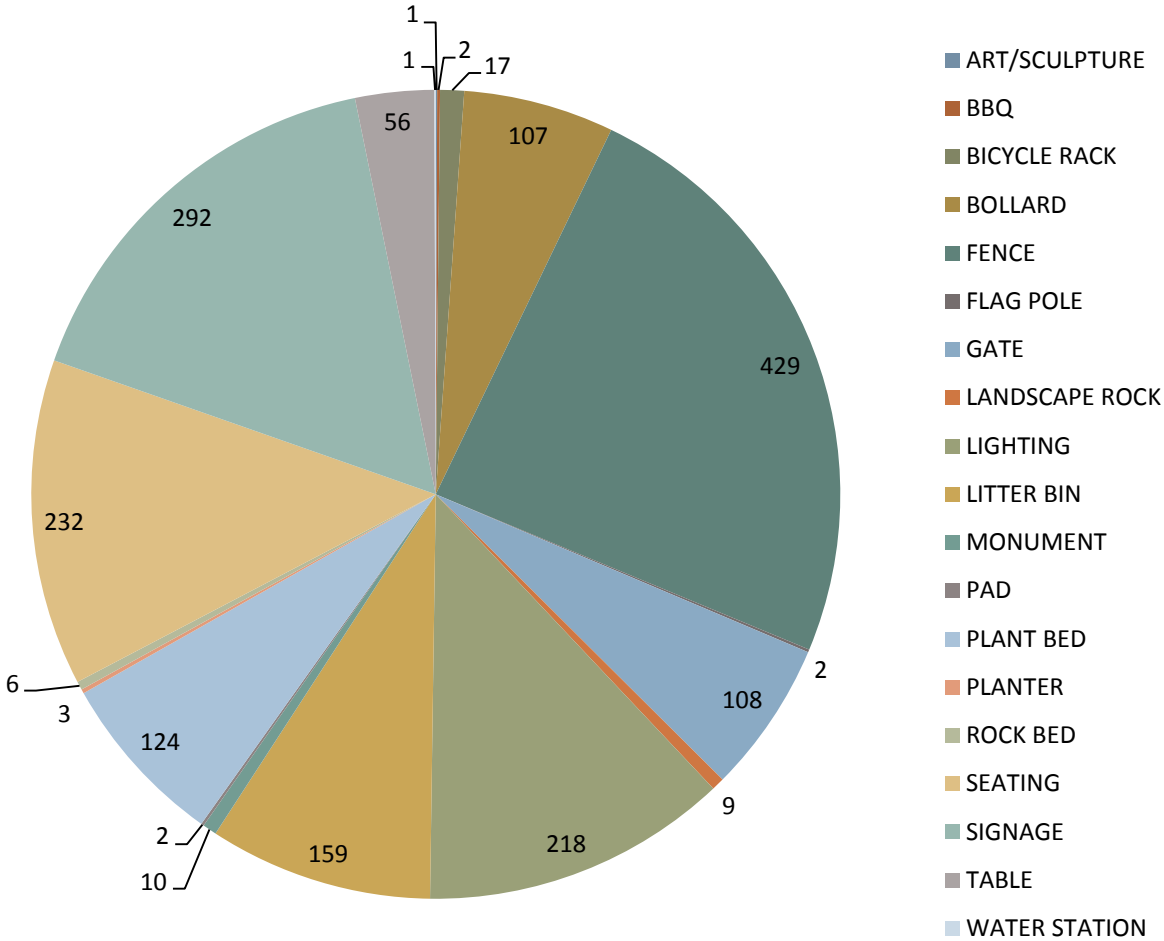
## B. SUMMARY OF PARK ASSETS BY CATEGORY

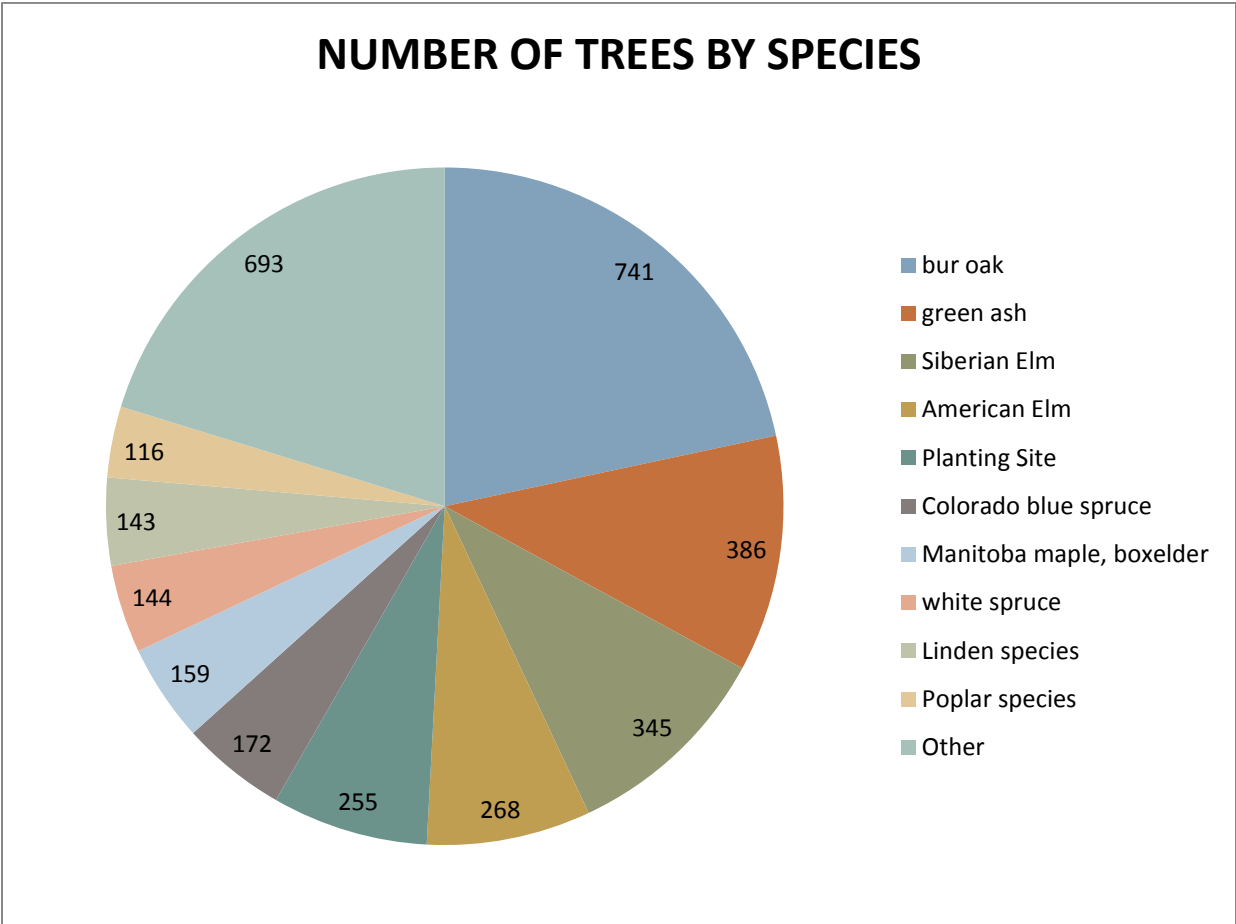
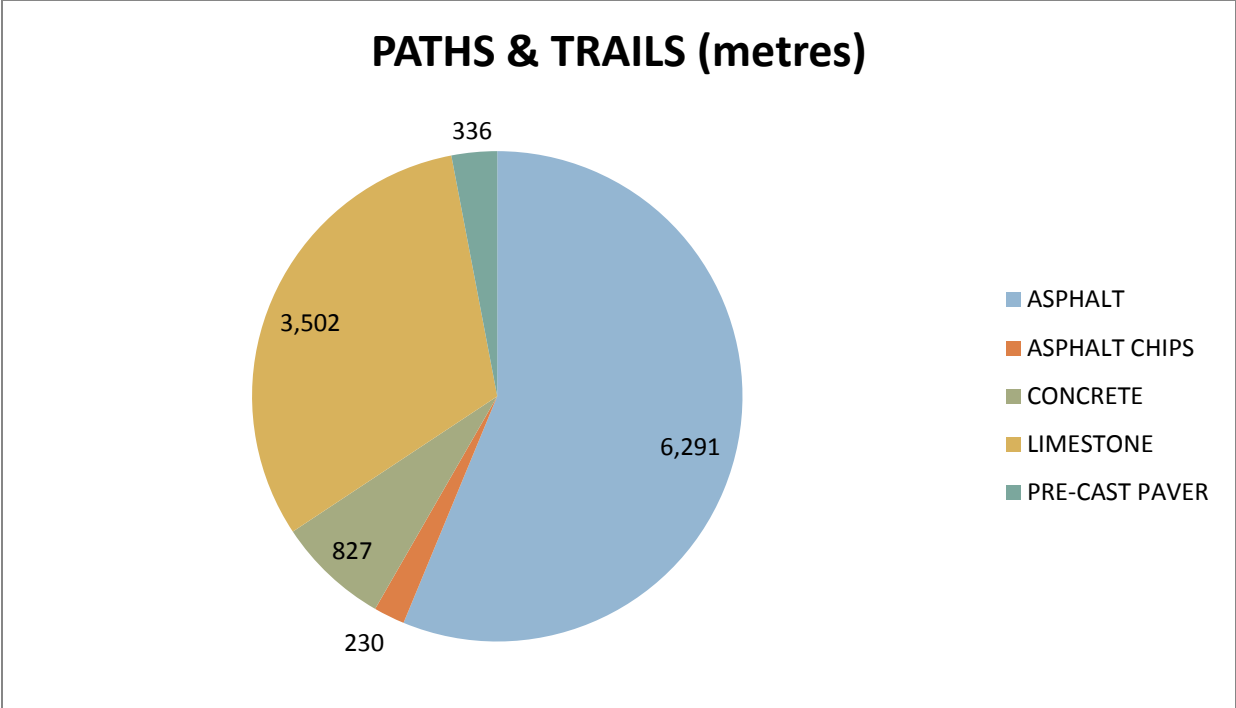


### OUTDOOR SPORT FIELDS & COURTS

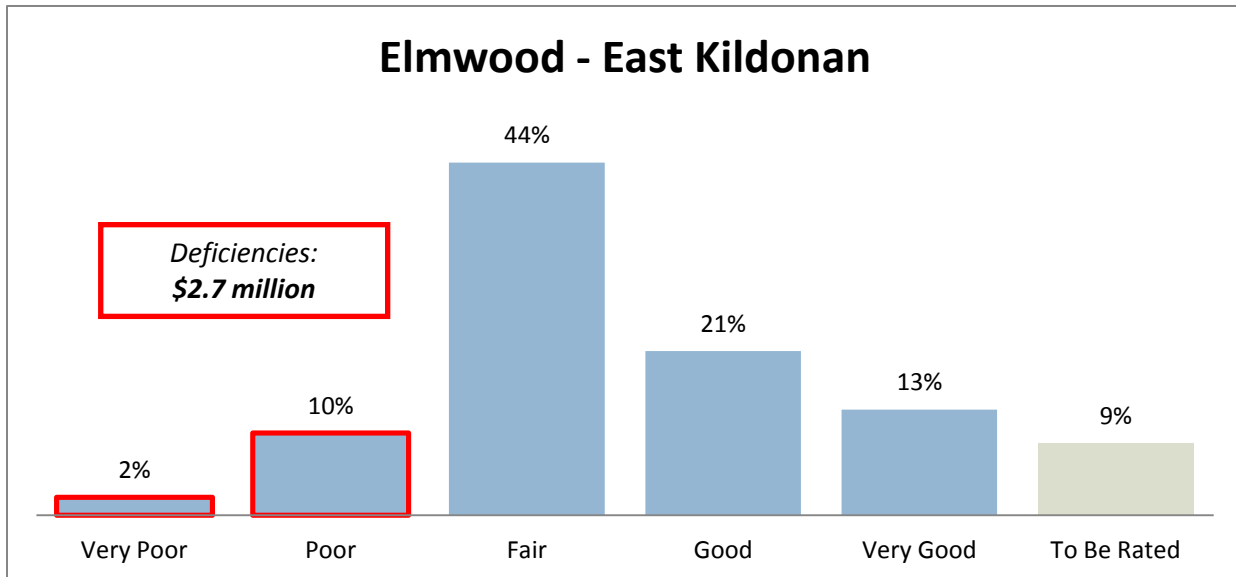


### PARK FURNITURE & AESTHETICS





### C. SUMMARY OF PARK ASSET CONDITION & DEFICIENCIES



#### List of Assets with Condition Ratings of Poor or Very Poor, by Park Name

	ATHLETIC FIELD	BACKSTOP	BATTING CAGE	BICYCLE RACK	BLEACHER	BOLLARD	BUILDING	FENCE	GATE	GOAL POST	LIGHTING	LITTER BIN	MONUMENT	PATH & TRAILS (m)	PLAY STRUCTURE	PROTECTIVE SURFACING ZONE	SANDBOX	SEATING	SIGNAGE	STAND-ALONE PLAY COMPONENT	SWING SET	TABLE
Abdo and Samira El Tassi Park								1				1		31		1		3	2		1	
Armstrong Park													1					1		1		1
Armstrong Park Buffer																			1			
Avaco / Snowdon Park		1																	1			
Braeside Park								2	1	2				80		2	1	3	1			
Centennial Park						1	1	7				2		38				4	2			14
Chalmers C.C	1		1		1			6				2						4	5			4
Chalmers CPR Buffer																			2			
Civic Park		1			1			12	2		4			1383					5			
Clara Hughes Recreation Park	1	1				2		7	1			2						1	2			
Columbus Park		1						2											2			
East Elmwood C.C								7	3					16					3		1	
East Elmwood C.C Walkway								2														
East End Cultural & Leisure Centre								2									1	1				
East Kildonan YMCA								1														
Elmwood Kildonan Pool								1											2			
Elmwood Park								2										4	1	1		2



	ATHLETIC FIELD	BACKSTOP	BATTING CAGE	BICYCLE RACK	BLEACHER	BOLLARD	BUILDING	FENCE	GATE	GOAL POST	LIGHTING	LITTER BIN	MONUMENT	PATH & TRAILS (m)	PLAY STRUCTURE	PROTECTIVE SURFACING ZONE	SANDBOX	SEATING	SIGNAGE	STAND-ALONE PLAY COMPONENT	SWING SET	TABLE
Elmwood Winter Club	1					8		5	1			3		54				5	2			
Ernie O'Dowda Park												2		52				3				1
Garvie Bay Park															1			1	1			
Girdwood Park																		1				
Glenn McWhinney Park								2	1							1		1	1			
Hespeler Park														42					2			
John De Graff Park														132				1	2			
John H. Coulter Park												2		36	1							
Keenleyside Park	1					1		7	1										1			
King Edward Park								4	1	1	1	1		34		1		5	1			
Melrose Park C.C				1		1		1			5	1							2			
Montcalm Park								2		1												
Morse Place C.C	2			1				5									1	2	2	1		
Nairn Overpass Park South														17								
Northeast Pioneers Greenway - South																			1			
Rockspur Park																			2			
Roy Davis Memorial Park						2																
Sherwood Park														34								
Siddall/ Werrell Park																		1				
Sir Sam Steele Park														15								
Talbot Tot Lot						1						1				1						
Tomlinson Park	1	1				2			1					36				1				
Union Tot Lot								1											2			
Valley Gardens C.C						2		3			2							2	3			

# Fort Rouge – East Fort Garry Ward



Number of Park Parcels<sup>A</sup> = **78**  
Total Park Area = **122 Ha**  
Estimated Cost of Deficiencies = **\$2.8M**

-  Regional
-  Community
-  Neighbourhood

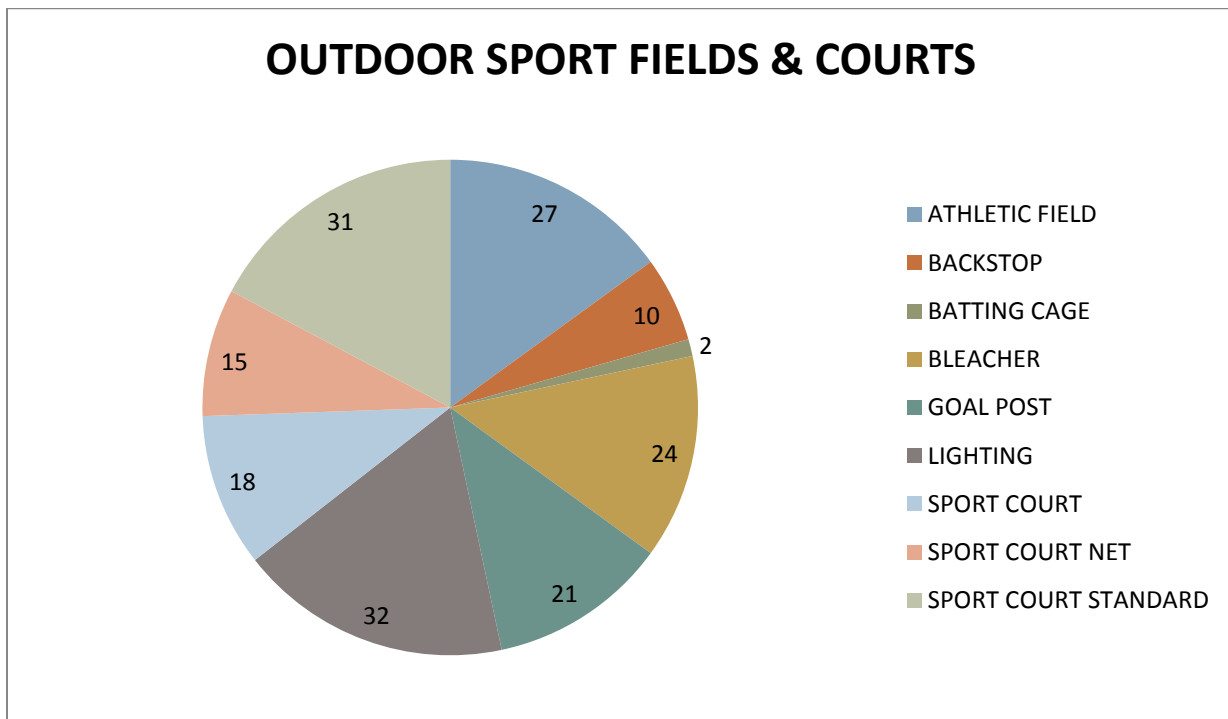
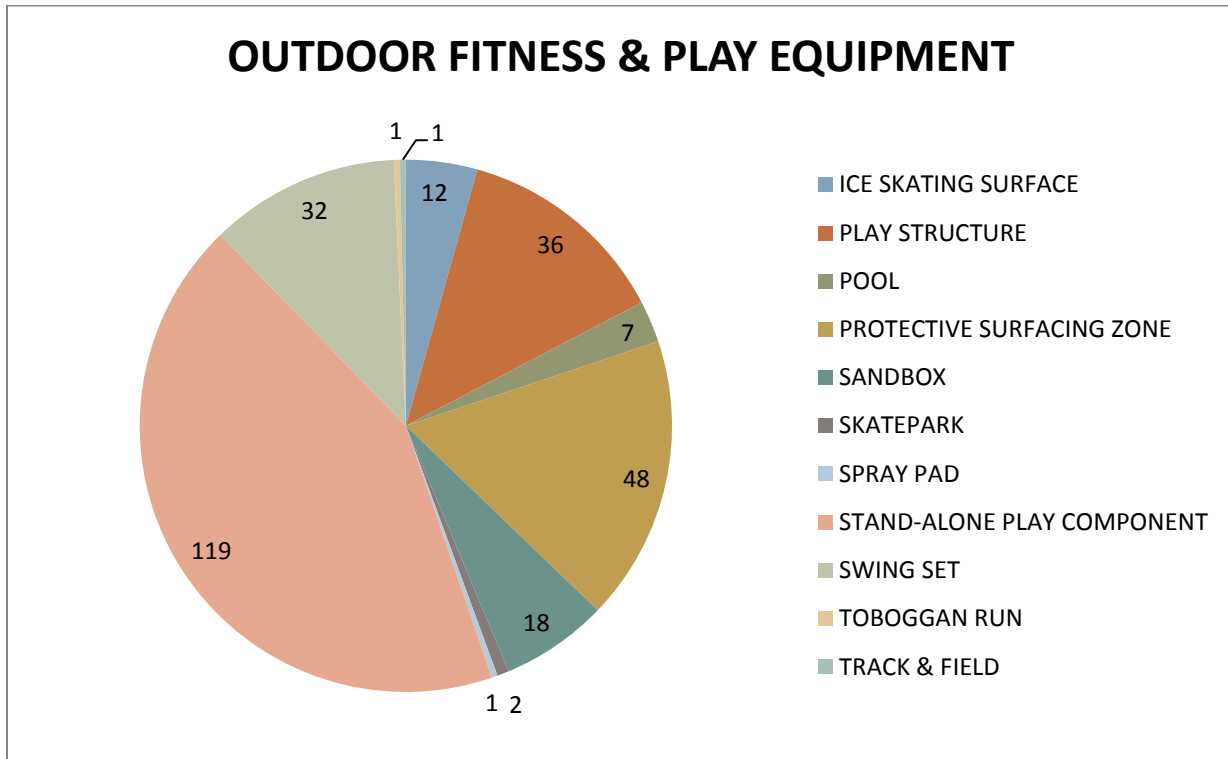
<sup>A</sup> Excludes Future Greenspace, Parks Designated for Non-Park Use and Ponds

## A. LIST OF PARK PARCELS

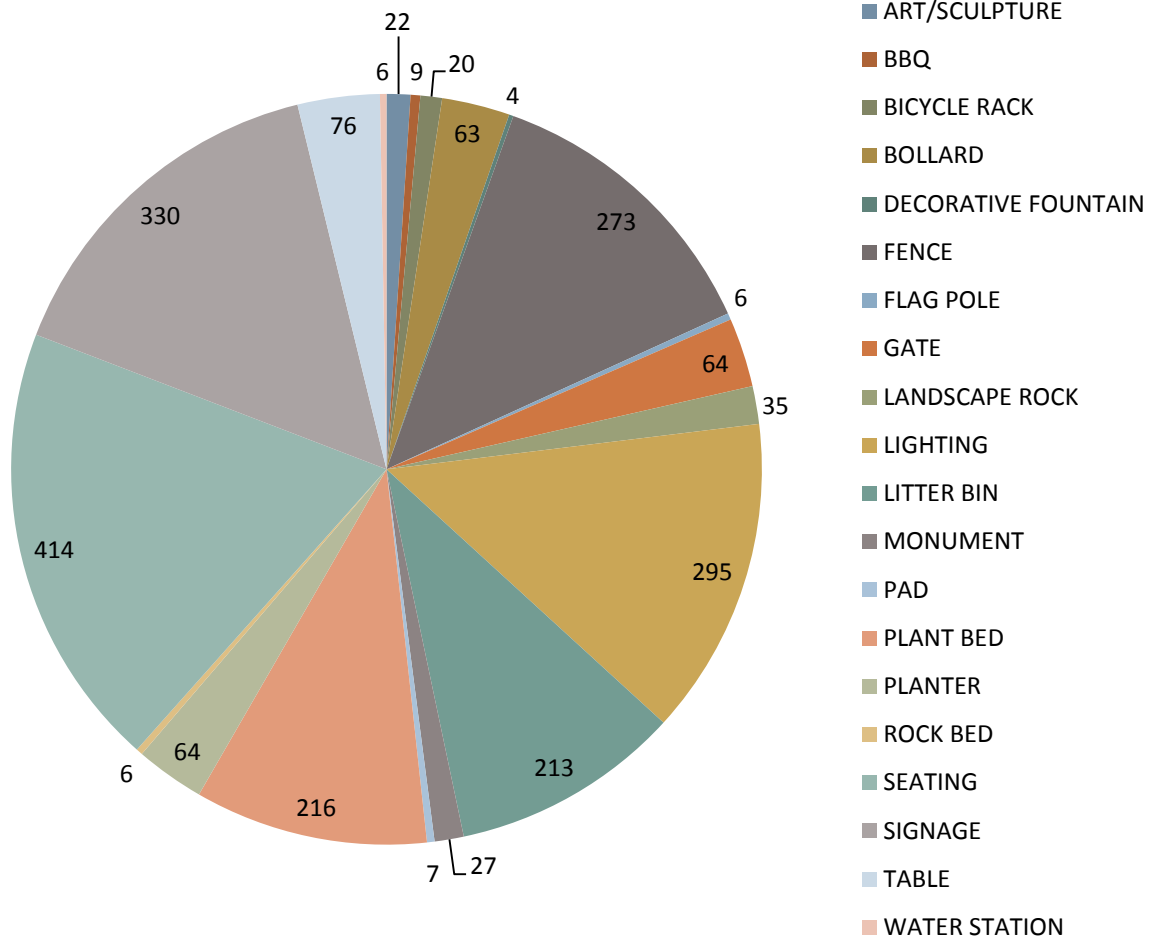
Park Name	ID	Location	Area (Ha)	Classification (in development)	
				Catchment	Type
Argue & Rosedale Athletic Field	3961	SW corner of Argue St & Rosedale Ave	1.1	Neighbourhood	Sport
Arnold Avenue Park	1036	Btwn Churchill Dr & Arnold Ave at Eccles St	1.3	Neighbourhood	Leisure
Baltimore Pumping Station	15	Baltimore Road E of Churchill Drive	0.1	Neighbourhood	Passive
Benson Park	118	SW corner Cockburn St N & McMillan Ave	0.1	Neighbourhood	Leisure
Berwick Bay Park	1030	N/S Berwick Place W of Hugo Street	0.1	Neighbourhood	Passive
Bonnycastle Park	1050	S/S Assiniboine Avenue W of Main Street	2.0	Neighbourhood	Leisure
Brandon Avenue Tot Lot	1033	NS Brandon Avenue W of Osborne Street	0.1	Neighbourhood	Leisure
Broadway Neighborhood Centre	1054	NE corner of Young St and Sara Av	1.3	Community	Multi-Use
Byng Park	1023	NW Cor Byng/Riverside	0.4	Neighbourhood	Multi-Use
Carter Park	110	SW Carter Av & Wentworth St	0.2	Neighbourhood	Leisure
Churchill Drive Park	1638	S & E of Churchill Drive E of Osborne and Baltimore Rd	18.4	Community	Linear
Churchill Drive Park	1656	NE corner of Churchill Dr and Baltimore	1.6	Community	Linear
Churchill Drive Park	1657	NE corner of Churchill Dr and Eccles St	3.1	Community	Linear
Cornish Library	1279	SE Corner of West Gate and Sherbrook	0.3	Neighbourhood	Special Use
Cornish Park	1072	E end of Cornish Av at Assiniboine River	0.1	Neighbourhood	Passive
Corydon-Hugo Piazza	1073	NE Cor Hugo St & Jessie Av	0.1	Neighbourhood	Passive
Crescent Drive Park	1011	E of South Dr	25.7	Regional	Leisure
Crescent Drive Riverbank	1010	S/S Crescent Dr E of South Dr	0.7	Neighbourhood	Passive
Don Gerrie Park	1035	N/S Churchill Dr W of Eccles St	3.6	Community	Linear
Don Togo Park	1075	E of Osborne St	1.1	Neighbourhood	Linear
Donald Riverbank	1252	Donald Street btwn Osborne Street & Stradbroke	5.8	Neighbourhood	Natural
Dove Bay Park	1012	N/S Crescent Dr W of South Dr	0.3	Neighbourhood	Natural
Earl Grey C.C	114	Cockburn bet Lorette and Fleet	1.6	Community	Multi-Use
East Blanchard Park	1362	East Gate at Blanchard Av	0.2	Neighbourhood	Passive
Elva Fletcher Way	510	NW Cor Jubilee Av & Osborne St	0.2	Neighbourhood	Passive
Fisher Park	1027	Bet Oakwood Av & Ashland Av	1.3	Neighbourhood	Passive
Fletcher Arms Park	1014	N of Fletcher Cr E of Pembina Hw	0.1	Neighbourhood	Leisure
Fort Rouge Leisure Centre	140	Osborne Street at Kylemore Avenue	2.7	Community	Multi-Use
Fort Rouge Park	124	N/S River Av W of Donald St	1.9	Neighbourhood	Leisure
Garry Manor	1015	N of Crane Av E of Pembina Hw	0.0	Neighbourhood	Buffer
Gary Hobson Memorial Park / Fort Garry C.C	1017	E/S Pembina Hw S of Oakenwald Av	7.8	Community	Multi-Use
Gerald James Lynch Park	125	E/S Osborne St N of Roslyn Rd	0.2	Neighbourhood	Passive
Grant Avenue Buffer Northeast	50	N of Grant, between Lilac and Pembina	0.5	Community	Buffer
Grant Avenue Buffer Northwest	111	E of Stafford St	0.3	Community	Buffer
Grant Avenue Buffer South - 2	113	S of Grant, between Stafford and Lilac	0.8	Community	Buffer
Grant Avenue Buffer South - 3	112	E of Lilac St	0.4	Community	Buffer
Hugo Street End Park	1031	S/S Berwick Pl	0.1	Neighbourhood	Passive
Japanese Gardens	31	N of York bet Carlton & Hargrave	0.3	Neighbourhood	Special Use
Jubilee - Lilac Riverbank	1047	Jubilee Ave E of Riverside Dr	0.0	Neighbourhood	Passive
Kebir Place Playground	1013	W/S South Dr S of Holly Av	0.8	Neighbourhood	Leisure
Kennedy Street End	1006	End Kennedy St at Assiniboine River	0.0	Community	Linear
Lord Roberts C.C	1124	Kylemore Ave at Cockburn St S	1.7	Community	Multi-Use
Manchester Park East	1018	Bet Point Rd & Wildwood St	0.8	Neighbourhood	Natural
Manchester Park West	1020	W/S Point Rd	0.4	Neighbourhood	Natural
Mayfair Park East	122	N/S Mayfair Av E of Donald St	0.8	Neighbourhood	Leisure
Mayfair Park West	123	SW Cor Mayfair Pl & Donald St	0.6	Neighbourhood	Leisure
McFadyen Playground	136	S/S Assiniboine @ Edmonton	0.7	Neighbourhood	Leisure

Park Name	ID	Location	Area (Ha)	Classification (in development)	
				Catchment	Type
<b>McKittrick Park</b>	1029	Bet Rathgar & Beresford E of Lilac	2.6	Neighbourhood	Multi-Use
<b>Midtown Bridge Park</b>	137	S/S Assiniboine Av E/S Midtown Bridge	0.4	Community	Linear
<b>Millennium Library Park</b>	1235	Smith Street and St. Mary's Avenue	1.1	Community	Special Use
<b>Mostyn Place Park</b>	139	SW corner of Osborne St N & Granite Way	2.3	Neighbourhood	Linear
<b>Nassau Square Park</b>	1032	NW Stinson Av & Taft Cr	0.2	Neighbourhood	Leisure
<b>North Maryland Bridge</b>	1321	N side of the Maryland Bridge, between Maryland & Sherbrook	0.5	Neighbourhood	Passive
<b>One Wellington Window Park</b>	1127	Wellington Cres at River Ave	0.1	Neighbourhood	Passive
<b>Osborne Village Green</b>	1049	S/S Stradbrook Av bet Osborne St & Nassau St N	0.1	Neighbourhood	Passive
<b>River Osborne C.C - Edna Stefaniuk Gym Site</b>	115	W of Pembina Hw	0.8	Community	Multi-Use
<b>River Osborne Wading Pool/Block Parents</b>	116	S side of Gertrude Ave bet Osborne St and Nasseau	0.1	Neighbourhood	Leisure
<b>Riverdale Bridge Park</b>	1028	N/S Riverdale St S of Jubilee Av	0.0	Neighbourhood	Passive
<b>Riverview C.C</b>	1026	SE corner of Ashland and Ecoles St	3.0	Community	Multi-Use
<b>Ruttan Bay Park</b>	1019	NE of Dowker Av & Wicklow St backlane	0.2	Neighbourhood	Leisure
<b>S WPG Parkway</b>	58	N/S/ Churchill Dr at Hay St	1.1	Neighbourhood	Linear
<b>S WPG Parkway</b>	1079	E of Churchill Dr E of Riverview Hopsital	0.2	Neighbourhood	Linear
<b>Sandra Crowson Park</b>	1016	Bet Dowker Av & Crane Av	3.5	Neighbourhood	Natural
<b>Scott / Stradbrook Park</b>	119	SE Cor Stradbrook Av & Scott St	0.1	Neighbourhood	Passive
<b>Spence Street End Park</b>	1071	S end of Spence St at Assiniboine River	0.1	Neighbourhood	Passive
<b>Spirit Park</b>	1319	W side of Young St, bet Broadway and Portage Av	0.1	Neighbourhood	Passive
<b>Spirit Park</b>	1320	E side of Langside St bet Broadway and Portage Ave	0.0	Neighbourhood	Leisure
<b>Toilers Memorial Park</b>	1022	E/S Riverside Dr @ Byng Pl	0.6	Neighbourhood	Passive
<b>Wavell Buffer South</b>	1025	E/S Osborne St bet Wavell Av & Churchill Dr	0.0	Neighbourhood	Buffer
<b>Wavell Park North</b>	1024	E/S Osborne St bet Wavell Av & Churchill Dr	0.1	Neighbourhood	Passive
<b>Wellington Crescent / Gertrude Park</b>	117	NE corner Gertrude Av & Wellington Cr	0.0	Community	Buffer
<b>Wellington Crescent / Hugo Park</b>	84	N/S Wellington Cr W of Hugo St N	0.2	Neighbourhood	Passive
<b>Wellington Stradbrook Buffer</b>	1190	SE Wellington & Stradbrook	0.1	Neighbourhood	Passive
<b>Wellington Wardlaw Buffer</b>	1154	NE Wellington & Wardlaw	0.0	Neighbourhood	Passive
<b>West Blanchard Park</b>	3760	West Gate at Blanchard Av	0.1	Neighbourhood	Passive
<b>Wildwood C.C</b>	1130	E side of North Drive Opposite Oakenwald	8.6	Community	Multi-Use
<b>Wildwood Park</b>	1106	N of South Drive btwn Wildwood St and North Drive	3.4	Neighbourhood	Leisure
<b>Will and Jeanine Richard Memorial Park</b>	1034	NW Cor Hethrington Av Daly St S	0.3	Neighbourhood	Leisure

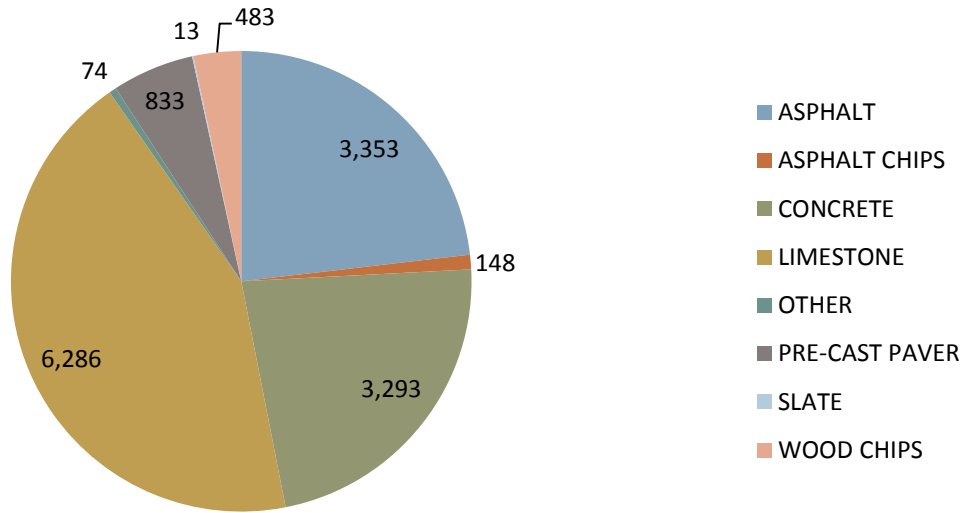
**B. SUMMARY OF PARK ASSETS BY CATEGORY**



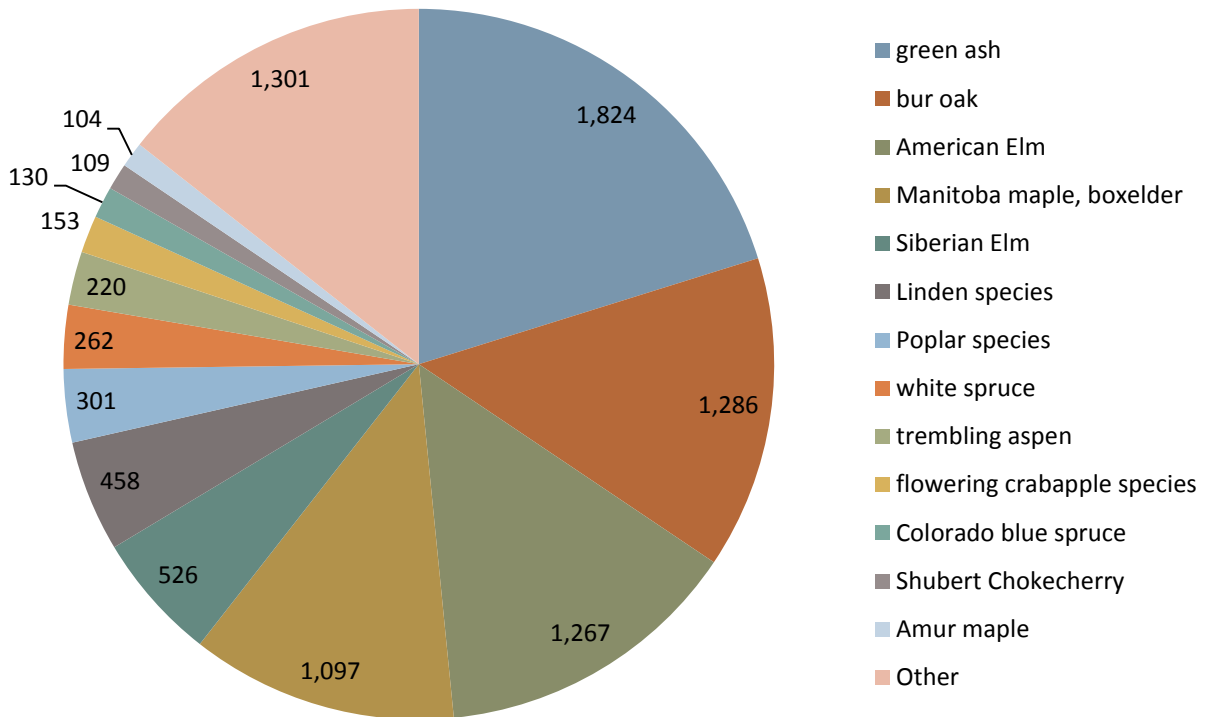
## PARK FURNITURE & AESTHETICS



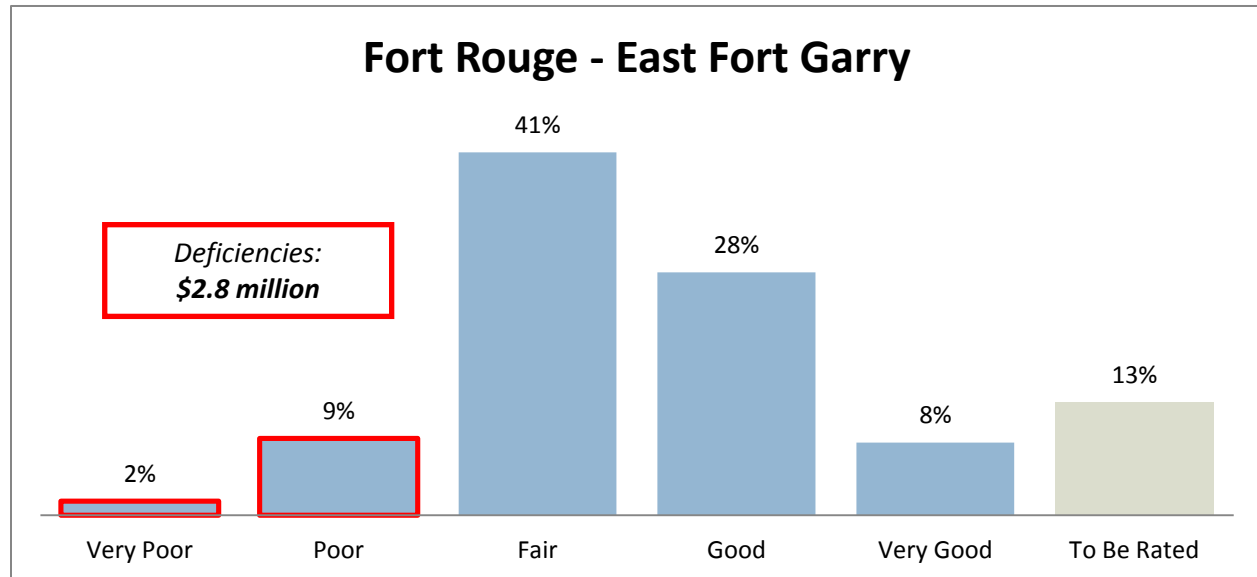
### PATHS & TRAILS (metres)



### NUMBER OF TREES BY SPECIES



### C. SUMMARY OF PARK ASSET CONDITION & DEFICIENCIES



#### List of Assets with Condition Ratings of Poor or Very Poor, by Park Name

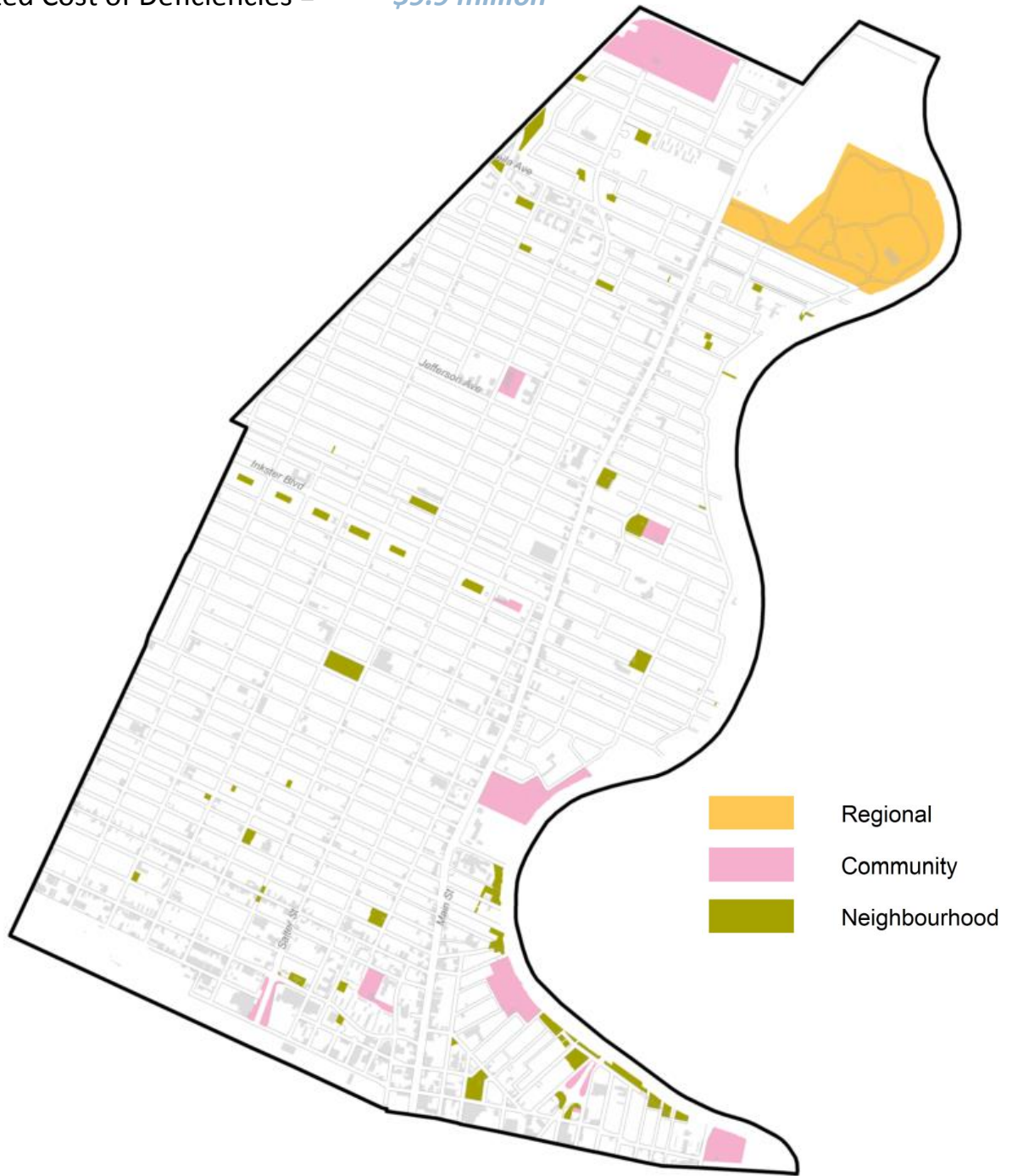
	ART/SCULPTURE	ATHLETIC FIELD	BACKSTOP	BBQ	BICYCLE RACK	BLEACHER	BOLLARD	BUILDING	FENCE	GATE	GOAL POST	LIGHTING	LITTER BIN	MONUMENT	PATH & TRAILS (m)	PLAY STRUCTURE PROTECTIVE SURFACING ZONE	SANDBOX	SEATING	SIGNAGE	SPORT COURT	SPORT COURT NET	SPORT COURT STANDARD	SWING SET	TABLE	TRACK & FIELD	WATER STATION
Argue & Rosedale Athletic Field													1													
Baltimore Pumping Station								1																		
Bonnycastle Park													1	4	14			8	1					1		1
Broadway Neighborhood Centre								1	2				2		65			3	1	1	1		1			
Byng Park																			1		2					
Churchill Drive Park		3							1				4		404			1	4							1
Cornish Library					1													1	1							
Cornish Park									1			1														
Corydon-Hugo Piazza									1									2								
Crescent Drive Park	1			4			1	1					2		104			10	4					2		2
Don Gerrie Park															21			1								
Don Togo Park													1						2							
Donald Riverbank													2		153			1	4							
Earl Grey C.C							2		3	2	1		4					1	3							
Elva Fletcher Way															31											
Fisher Park															542			3	1					1		
Fort Rouge Leisure Centre								1	1	1								1	3	2						
Fort Rouge Park									1							1		1	2				1			



	ART/SCULPTURE	ATHLETIC FIELD	BACKSTOP	BBQ	BICYCLE RACK	BLEACHER	BOLLARD	BUILDING	FENCE	GATE	GOAL POST	LIGHTING	LITTER BIN	MONUMENT	PATH & TRAILS (m)	PLAY STRUCTURE PROTECTIVE SURFACING ZONE	SANDBOX	SEATING	SIGNAGE	SPORT COURT	SPORT COURT NET	SPORT COURT STANDARD	SWING SET	TABLE	TRACK & FIELD	WATER STATION
Gary Hobson Memorial Park / Fort Garry C.C			1						6	4	1	2	3				1		10			3			1	
Gerald James Lynch Park												1			27											
Grant Avenue Buffer Northeast									1																	
Grant Avenue Buffer South – 2												6														
Grant Avenue Buffer South – 3												2														
Hugo Street End Park								1				1						2								
Japanese Gardens												2						2								
Lord Roberts C.C						2		4	1		4	1							1			2		1		
Mayfair Park East								2							1	1		1	2							
Mayfair Park West												1														
McFadyen Playground								2				1	1					1	2							
McKittrick Park		1	1					2				1			161	1		1	1							
Midtown Bridge Park												1	1													
Millennium Library Park								2				1							1							
Mostyn Place Park	2							1				4	2	1				2	4							
North Maryland Bridge													2													1
Osborne Village Green												1			58				2							
River Osborne C.C - Edna Stefaniuk Gym Site								3				1														
River Osborne Wading Pool/Block Parents								1																		
Riverview C.C		1						3		1	6	5						1	1	2						
Ruttan Bay Park																		1	2							
S WPG Parkway															67											
Sandra Crowson Park																			1							
Scott / Stradbrook Park	1																									
Spence Street End Park															20											
Spirit Park																		2						2		
Toilers Memorial Park																			1							
Wellington Crescent / Hugo Park							1												1					1		
Wellington Stradbrook Buffer												1			15											
Wellington Wardlaw Buffer												1						2								
Wildwood C.C		1	1															1	3							
Wildwood Park							1								142			1								
Will and Jeanine Richard Memorial Park																			2							

# Mynarski Ward

Number of Park Parcels<sup>A</sup> = **70**  
Total Park Area = **89 Ha**  
Estimated Cost of Deficiencies = **\$9.9 million**



<sup>A</sup> Excludes Future Greenspace, Parks Designated for Non-Park Use and Ponds

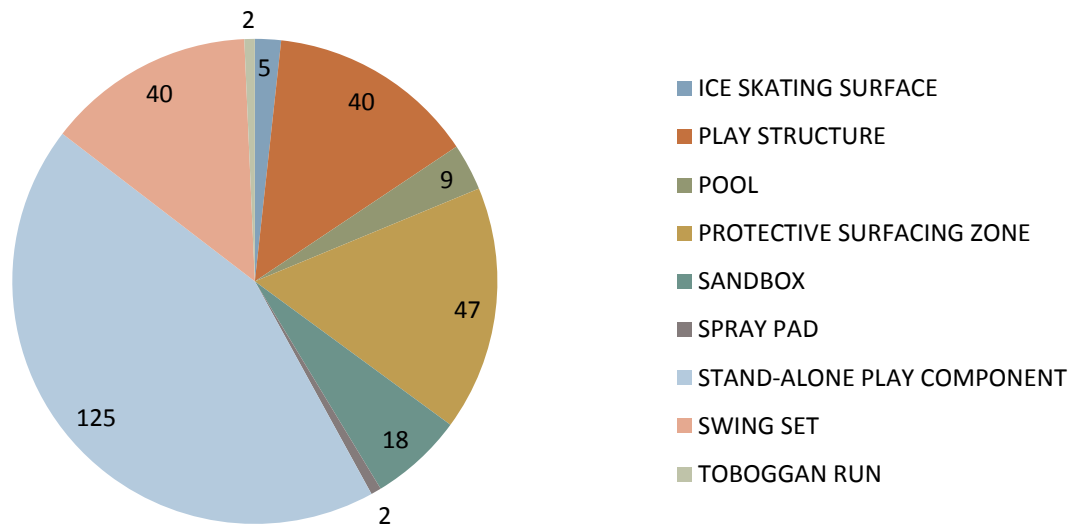
## A. LIST OF PARK PARCELS

Park Name	ID	Location	Area (Ha)	Classification ( <i>in development</i> )	
				Catchment	Type
<b>Aberdeen Adventure Playground</b>	1179	Aberdeen Avenue E of Main Street	0.5	Neighbourhood	Leisure
<b>Alfred Tot Lot</b>	396	S/S Alfred Avenue E of McGregor Street	0.1	Neighbourhood	Leisure
<b>Andrews Tot Lot</b>	421	Btwn Inkster & Polson Andrews & Powers	0.2	Neighbourhood	Passive
<b>Arlington Tot Lot</b>	412	Btwn Inkster & Polson Parr & Arlington	0.2	Neighbourhood	Passive
<b>Barber - Rover Buffer</b>	382	S/S Rover Av between Prince Edward St & Barber St	0.1	Neighbourhood	Passive
<b>Beryl Watts Park / Vince Leah C.C</b>	344	N of Southall Dr W of Aikins St	12.9	Community	Multi-Use
<b>Bleak House</b>	332	E side of Main St. bet Seven Oaks Blv and Tait Av	0.6	Neighbourhood	Special Use
<b>Burrin Tot Lot</b>	337	N/S Burrin Avenue E of Main Street	0.1	Neighbourhood	Passive
<b>Burrows Alfred Walkway</b>	1336	E of 149 Burrows and E of 150 Alfred Ave	0.0	Neighbourhood	Linear
<b>Clara Hughes Park</b>	424	SW Matheson Av & Powers St	0.5	Neighbourhood	Leisure
<b>Disraeli Buffer - 1</b>	377	W of 69 Sutherland	0.3	Neighbourhood	Buffer
<b>Disraeli Buffer - 2</b>	378	Disraeli St, N of Sutherland Av	0.3	Neighbourhood	Passive
<b>Disraeli Buffer - 4</b>	1466	N of 144 Gladstone St	0.1	Community	Buffer
<b>Dr. Jim Shaver Memorial Playground</b>	379	SW Rover/Disraeli	0.7	Neighbourhood	Multi-Use
<b>Dr. Louis Slotin Park</b>	1223	Luxton Avenue Street End	0.0	Neighbourhood	Passive
<b>Dufferin Tot Lot / Kinsman</b>	1326	Dufferin Ave Bet Robinson St and King St	0.1	Neighbourhood	Leisure
<b>Euclid / Austin Passive Park</b>	1263	Euclid Ave & Austin Street N	0.1	Neighbourhood	Passive
<b>Forrest Tot Lot</b>	1479	Forrest Ave, W of Main St	0.0	Neighbourhood	Leisure
<b>Gladstone - Rover Greenspace</b>	1495	E side of Disraeli St, opposite 53 Disraeli St.	0.8	Community	Buffer
<b>Helen Promislow Park</b>	341	NW Kingsbury Av & Salter	0.3	Neighbourhood	Leisure
<b>Immaculate Heart Playground</b>	391	NE Cor of Stella Av & McKenzie St	0.1	Neighbourhood	Leisure
<b>Joe Zuken Heritage Park</b>	387	NE Sutherland/Maple	0.8	Neighbourhood	Special Use
<b>Kildonan Park</b>	345	E/S Main Street, N of Armstrong Ave	39.3	Regional	Multi-Use
<b>Kingsbury - Andrews Park</b>	342	NE Cor Kingsbury/Andres	0.2	Neighbourhood	Leisure
<b>Kingsbury Park</b>	336	S side of Kingsbury bet Scotia St and Main St	0.1	Neighbourhood	Leisure
<b>Leila Tot Lot</b>	338	S/S Leila Av E of Ord St	0.1	Neighbourhood	Leisure
<b>Leila Triangle</b>	1217	Leila Avenue & McGregor	0.2	Neighbourhood	Passive
<b>Louis Greenburgh Plaza</b>	3880	S side of Scotia St & Leila Ave	0.1	Neighbourhood	Passive
<b>Luxton C.C</b>	406	W/S St Cross bet Inkster & Polson	0.7	Neighbourhood	Multi-Use
<b>Machray Park</b>	402	Church/Anderson/Powers/Andrews	1.5	Neighbourhood	Leisure
<b>Margaret - Southall Tot Lot</b>	350	SW Southall/Margaret	0.1	Neighbourhood	Leisure
<b>Markian Shashkevitch Park</b>	388	SE of Euclid/Hallet	0.2	Neighbourhood	Passive
<b>Matheson Tot Lot</b>	339	N/S Matheson W of McGregor	0.0	Neighbourhood	Passive
<b>McGowan-Colleen Park Playstructure</b>	25	NE Cor Colleen Rd & Jones St	0.8	Neighbourhood	Leisure
<b>McGregor CPR Buffer</b>	1188	W of Sly Dr. N of Leila	0.8	Neighbourhood	Passive
<b>McGregor Park</b>	409	Inkster/Polson/Andrews/McGregor	0.4	Neighbourhood	Passive
<b>McKenzie Tot Lot</b>	411	Inkster/Polson/McGregor/McKenzie	0.3	Neighbourhood	Passive
<b>Michaëlle Jean Park / Norquay C.C</b>	386	E of Beaconsfield & Rover	4.0	Community	Multi-Use
<b>N WPG Parkway</b>	1078	Pritchard Av at Red River	0.1	Neighbourhood	Linear
<b>Newton Tot Lot</b>	349	S/S Newton Av E of Salter St	0.1	Neighbourhood	Leisure
<b>North Winnipeg Action Centre</b>	40	N/S Dufferin Av E of Salter St	0.3	Neighbourhood	Passive

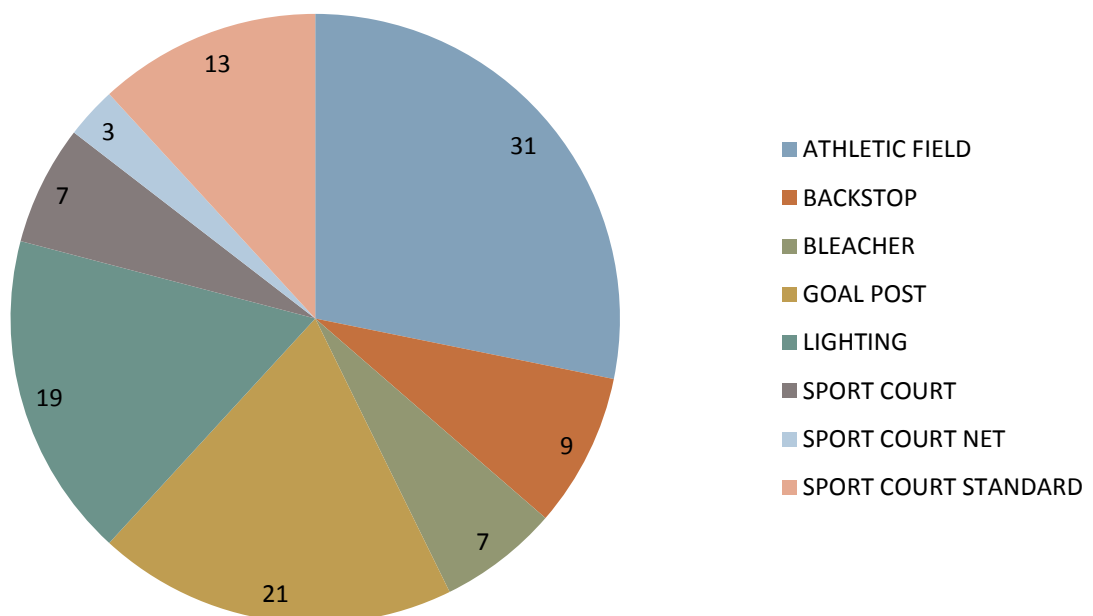
Park Name	ID	Location	Area (Ha)	Classification ( <i>in development</i> )	
				Catchment	Type
<b>Parr Tot Lot</b>	410	Inkster/Polson/McKenzie/Parr	0.2	Neighbourhood	Leisure
<b>Point Douglas Park</b>	16	E/S Higgins Av at the Louise Bridge	2.6	Community	Passive
<b>Powers / Selkirk Park North</b>	66	N side Selkirk at Powers	0.1	Neighbourhood	Special Use
<b>Powers / Selkirk Park South</b>	65	S side Selkirk at Powers	0.1	Neighbourhood	Special Use
<b>Prince Edward - Rover Buffer</b>	383	S/S Rover Av between Prince Edward St & Barber St	0.1	Neighbourhood	Buffer
<b>Pritchard Playground</b>	394	SW Manitoba & Charles St	0.5	Neighbourhood	Leisure
<b>Pritchard Plaza</b>	1077	Pritchard Av at Red River	0.5	Neighbourhood	Linear
<b>Redwood Park</b>	397	S/S Redwood Av at Red River	0.5	Neighbourhood	Passive
<b>Rejoice Fun Park</b>	398	N/S Aberdeen Avenue E of Andrews Street	0.1	Neighbourhood	Leisure
<b>Robinson Park</b>	390	SE Cor Stella Wk & Robinson St	0.2	Neighbourhood	Passive
<b>Rover Dike East</b>	27	N of Rover Ave between The Disraeli bridge & Rutherford St	1.4	Neighbourhood	Linear
<b>Rover Dike West</b>	385	N side of Rover between Hallet & The Disraeli Bridge	1.0	Neighbourhood	Linear
<b>Salter Tot Lot</b>	408	Corner of Inkster/Polson/Aikins/Salter	0.4	Neighbourhood	Leisure
<b>Scotia Street Walkway</b>	335	Scotia St, N of Semple Av	0.1	Neighbourhood	Passive
<b>Seven Oaks Arboretum</b>	343	S/W Partridge/Andrews	0.3	Neighbourhood	Passive
<b>Seven Oaks Park &amp; Museum</b>	331	NW Colleen Rd & Mac St	1.0	Community	Special Use
<b>Slaw Rebchuk Bridge NE</b>	1888	SE corner of Dufferin and Salter	0.6	Community	Buffer
<b>Slaw Rebchuk Bridge NW</b>	1887	SW corner of Dufferin and Salter	0.5	Community	Buffer
<b>Slaw Rebchuk Monument</b>	62	NE corner of Dufferin Av & Salter St	0.0	Neighbourhood	Passive
<b>St. John's Leisure Centre</b>	407	E/S Aikins St S of Inkster Av	0.4	Community	Multi-Use
<b>St. John's Park</b>	400	E/S Main St S of St Johns Av	6.0	Community	Multi-Use
<b>Syndicate Tot Lot</b>	1214	Syndicate Avenue & Rover Avenue	0.1	Neighbourhood	Leisure
<b>Tanner Tot Lot</b>	346	S of Templeton Av W of Tanner St	0.4	Neighbourhood	Leisure
<b>Taras G. Shevchenko Park</b>	395	SW Cor Burrows/McGregor	0.1	Neighbourhood	Special Use
<b>Turtle Island Rec Centre</b>	389	SE Cor Flora Av & Charles Wk	1.5	Community	Multi-Use
<b>Volunteer Park</b>	333	NW Cor Seven Oaks & Scotia	0.0	Neighbourhood	Leisure
<b>Weinberg Tot Lot</b>	347	NE of Weinberg Rd	0.2	Neighbourhood	Leisure
<b>West Kildonan Memorial C.C</b>	340	SW Cor Perth Av & Powers St	1.2	Community	Multi-Use
<b>William Whyte School Athletic Fields</b>	393	E of Andrews btwn Magnus & Manitoba	0.3	Neighbourhood	Multi-Use

## B. SUMMARY OF PARK ASSETS BY CATEGORY

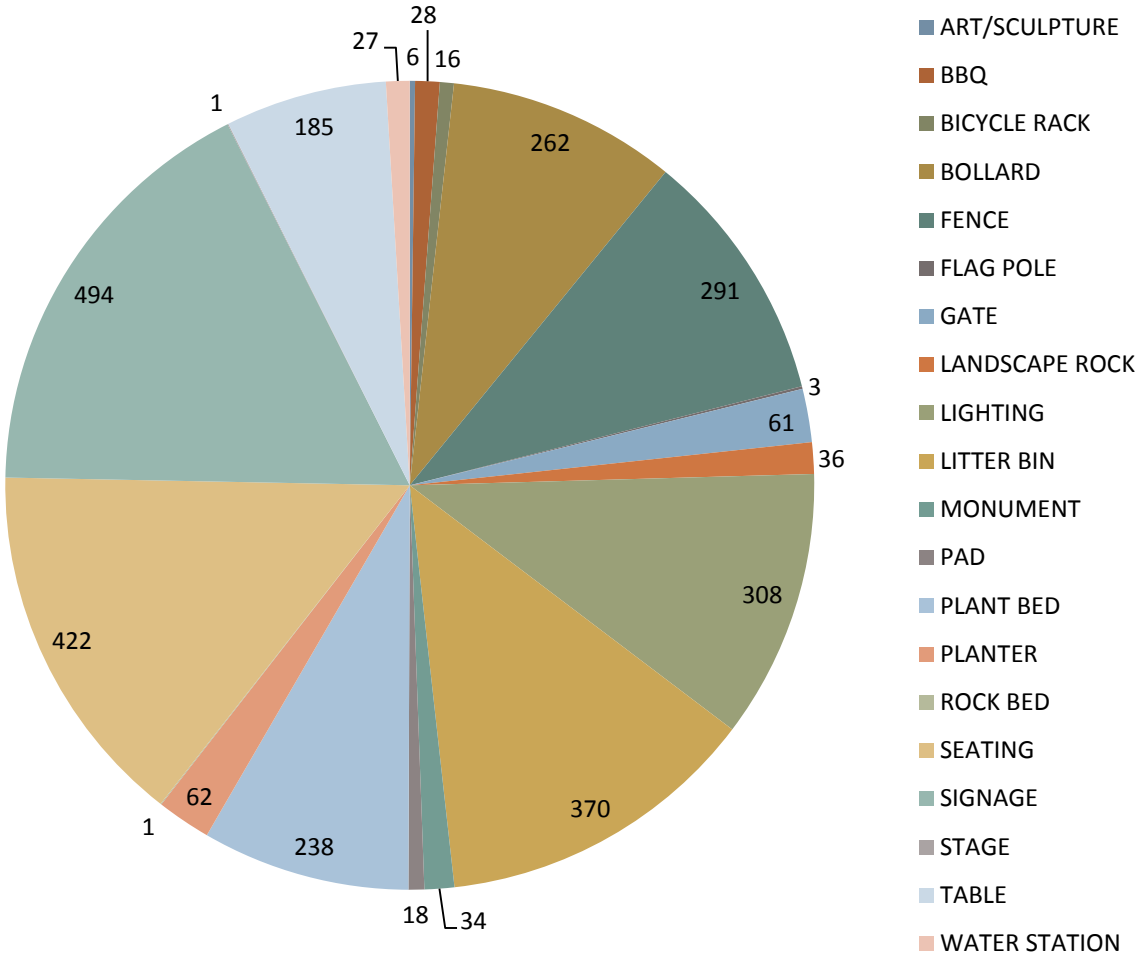
### OUTDOOR FITNESS & PLAY EQUIPMENT



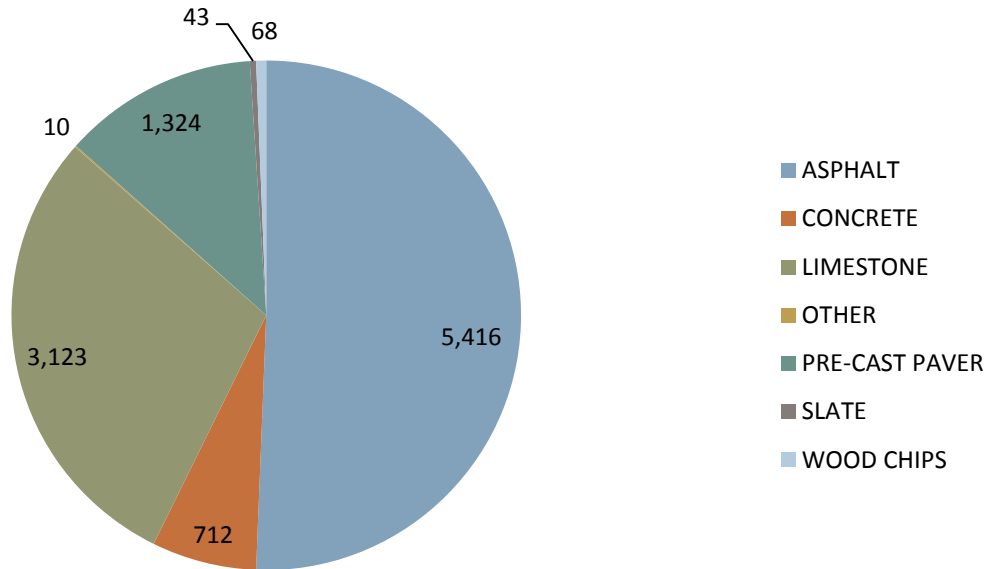
### OUTDOOR SPORT FIELDS & COURTS



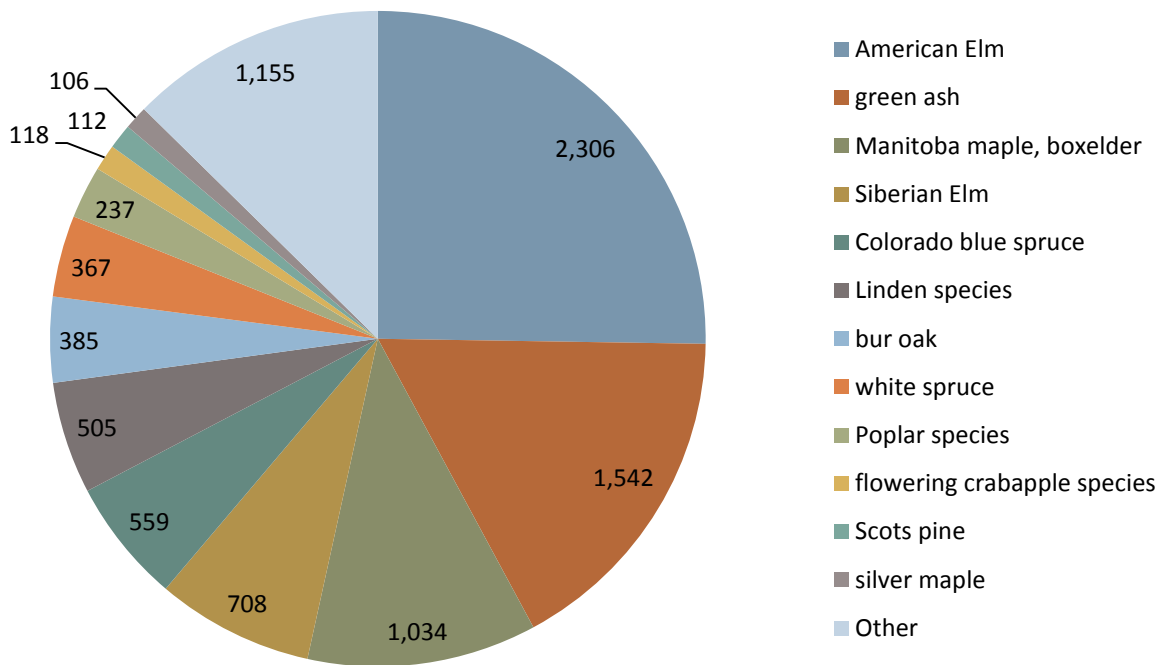
### PARK FURNITURE & AESTHETICS



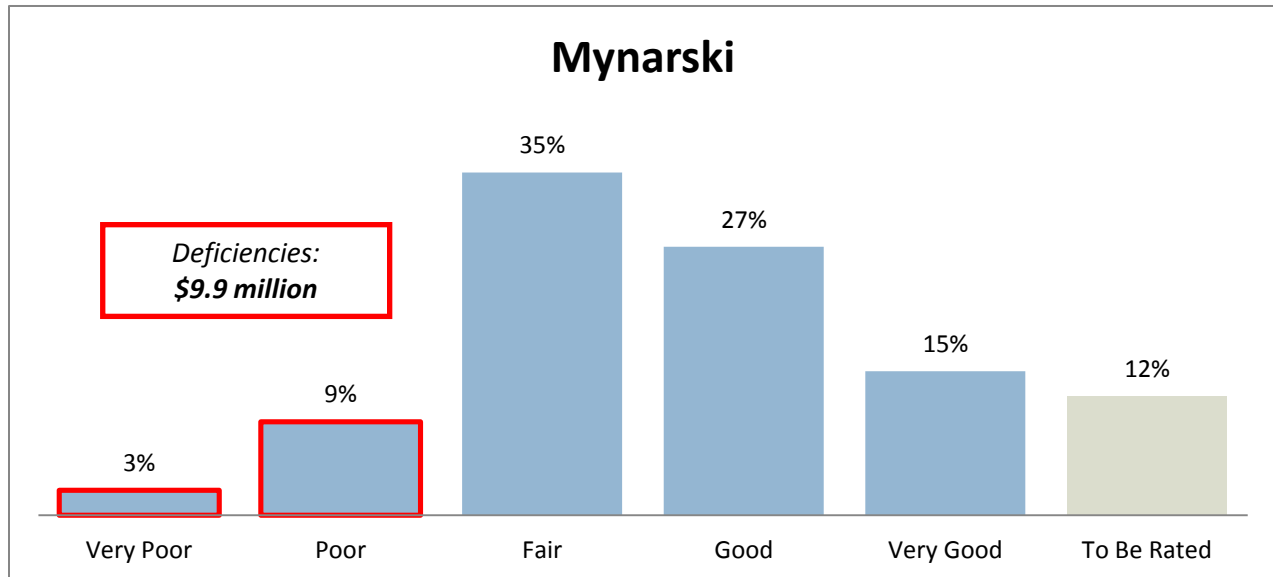
### PATHS & TRAILS (metres)



### NUMBER OF TREES BY SPECIES



### C. SUMMARY OF PARK ASSET CONDITION & DEFICIENCIES



#### List of Assets with Condition Ratings of Poor or Very Poor, by Park Name

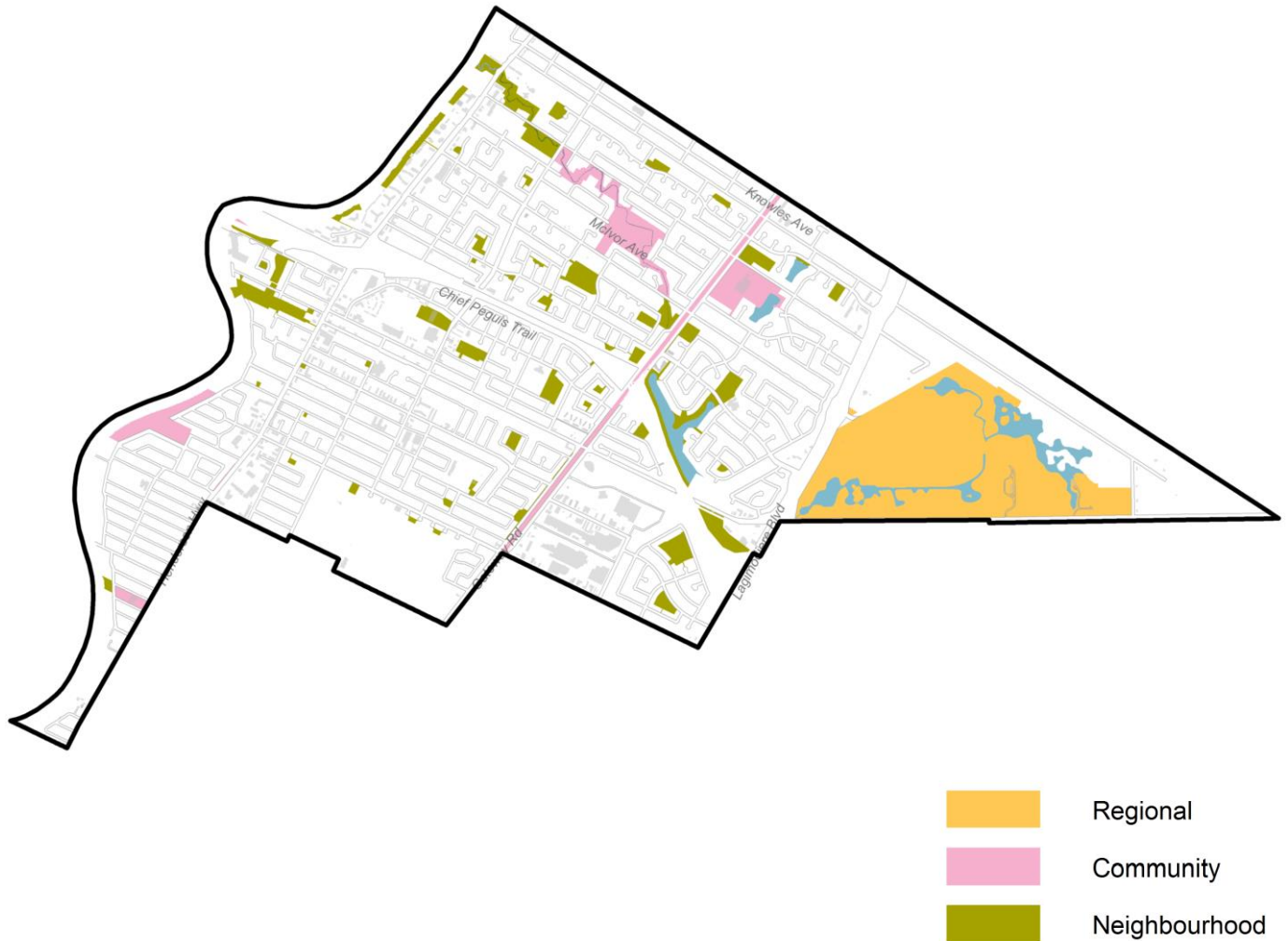
	ATHLETIC FIELD	BACKSTOP	BBQ	BICYCLE RACK	BLEACHER	BOLLARD	BRIDGE	BUILDING	FENCE	GATE	LIGHTING	LITTER BIN	MONUMENT	PATH & TRAILS (m)	PLAY STRUCTURE	PROTECTIVE SURFACING ZONE	SANDBOX	SEATING	SIGNAGE	SPORT COURT	SPORT COURT STANDARD	STAND-ALONE PLAY COMPONENT	SWING SET	TABLE	TOBOGGAN RUN	WATER STATION
Aberdeen Adventure Playground														62	1			2					1			
Alfred Tot Lot																			1				1			
Andrews Tot Lot									1							1										
Arlington Tot Lot									1																	
Beryl Watts Park / Vince Leah C.C	6	1		1	1				12	3		3		353				8	1		3		1			
Bleak House									1										1					1		
Clara Hughes Park									2	1				36		1		2	2							
Dr. Jim Shaver Memorial Playground									2			1			1	2		1				1	2			
Dufferin Tot Lot / Kinsman												1			1	1		1					1			
Euclid / Austin Passive Park											1			31												
Forrest Tot Lot												1				1	1					1	1			
Helen Promislow Park																			1							
Immaculate Heart Playground									4														1			
Joe Zuken Heritage Park														57												



	ATHLETIC FIELD	BACKSTOP	BBQ	BICYCLE RACK	BLEACHER	BOLLARD	BRIDGE	BUILDING	FENCE	GATE	LIGHTING	LITTER BIN	MONUMENT	PATH & TRAILS (m)	PLAY STRUCTURE	PROTECTIVE SURFACING ZONE	SANDBOX	SEATING	SIGNAGE	SPORT COURT	SPORT COURT STANDARD	STAND-ALONE PLAY COMPONENT	SWING SET	TABLE	TOBOGGAN RUN	WATER STATION
Kildonan Park			8			2 1	1	2	15	4	1 0	2 3	1					19	2 7	1			3	30	2	7
Kingsbury - Andrews Park									4									1					1			
Kingsbury Park									2	1		1			1									1		
Leila Triangle																		2								
Luxton C.C												2						2								
Machray Park									1			1						5								
Margaret - Southall Tot Lot																		2					1			
Markian Shashkevitch Park											1	3	1													
McGowan-Colleen Park Playstructure														260					2							
McKenzie Tot Lot																		3								
Michaëlle Jean Park / Norquay C.C									3		3	1	1	188					2		2			1		
Newton Tot Lot												1														
North Winnipeg Action Centre																								1		
Parr Tot Lot									3										1							
Point Douglas Park									2										1							
Powers / Selkirk Park North																		1								
Powers / Selkirk Park South												1														
Pritchard Playground						1			2					30	1	1		4	3		2	1	2			
Pritchard Plaza									1																	
Redwood Park						1								56					1							
Rejoice Fun Park									2	1		1			1			1	1							
Robinson Park									1									5								
Rover Dike East									2																	
Salter Tot Lot									1															1		
Seven Oaks Arboretum																		2	1					1		
Seven Oaks Park & Museum									1			1						4	1					2		
Slaw Rebchuk Bridge NE						3																				
St. John's Leisure Centre									1			1						2	1					1		
St. John's Park											1	9	1	164				16	6	1	1			1		
Syndicate Tot Lot									1							1		1								
Taras G. Shevchenko Park														15												
Turtle Island Rec Centre	2				1									40				3						1		
Volunteer Park																			1							
West Kildonan Memorial C.C						2			1		2	2										1	1			
William Whyte School Athletic Fields	2	1																								

# North Kildonan Ward

Number of Park Parcels<sup>A</sup> = **73**  
Total Park Area = **235 Ha**  
Estimated Cost of Deficiencies = **\$5.3 million**



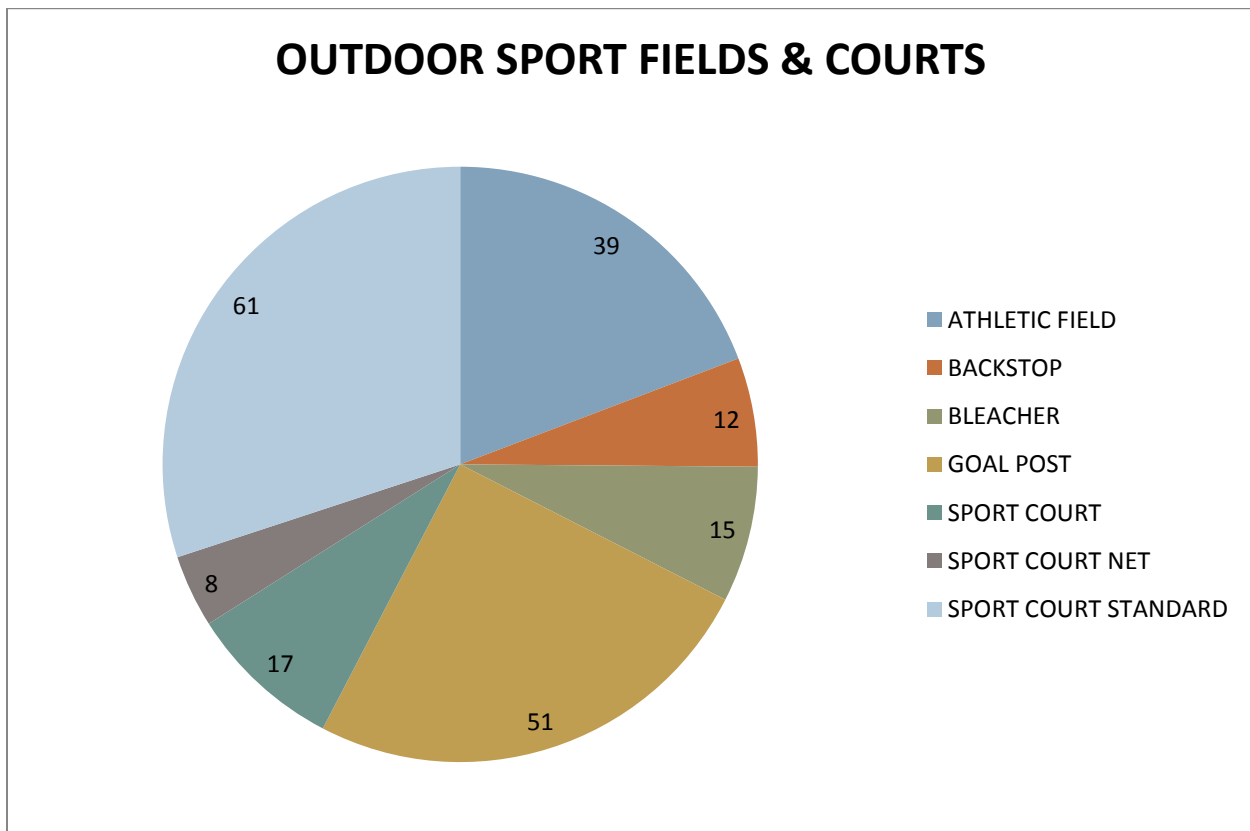
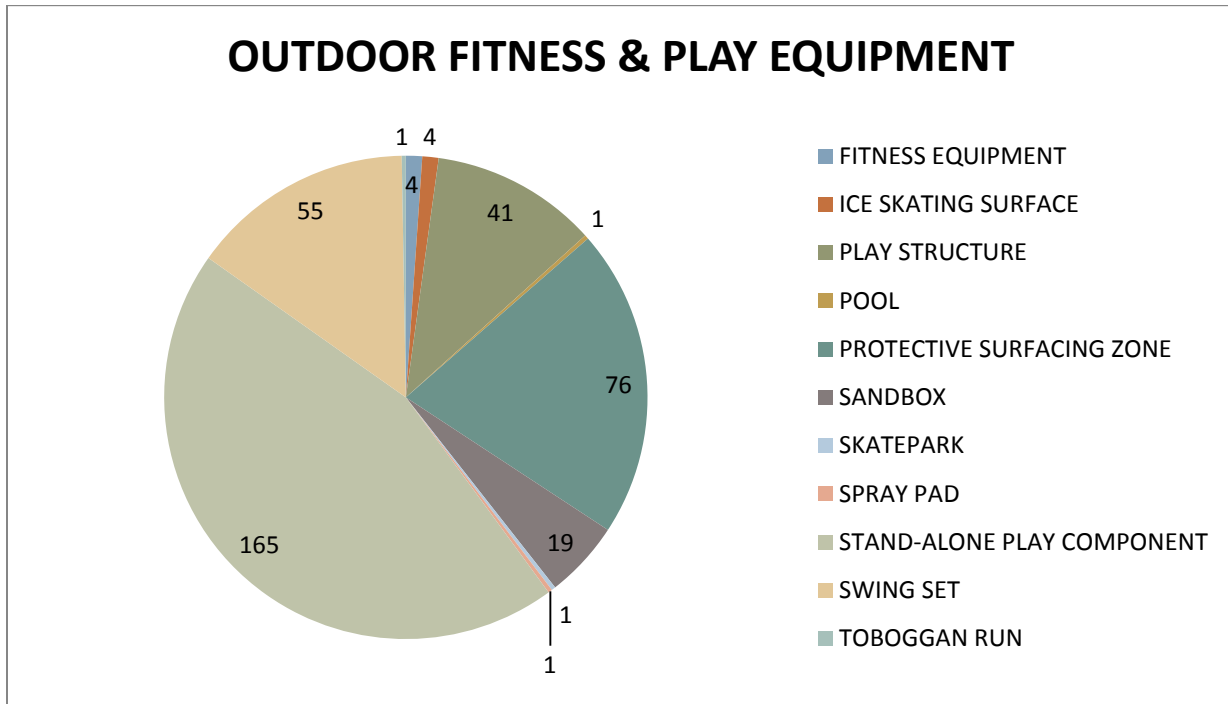
<sup>A</sup> Excludes Future Greenspace, Parks Designated for Non-Park Use and Ponds

## A. LIST OF PARK PARCELS

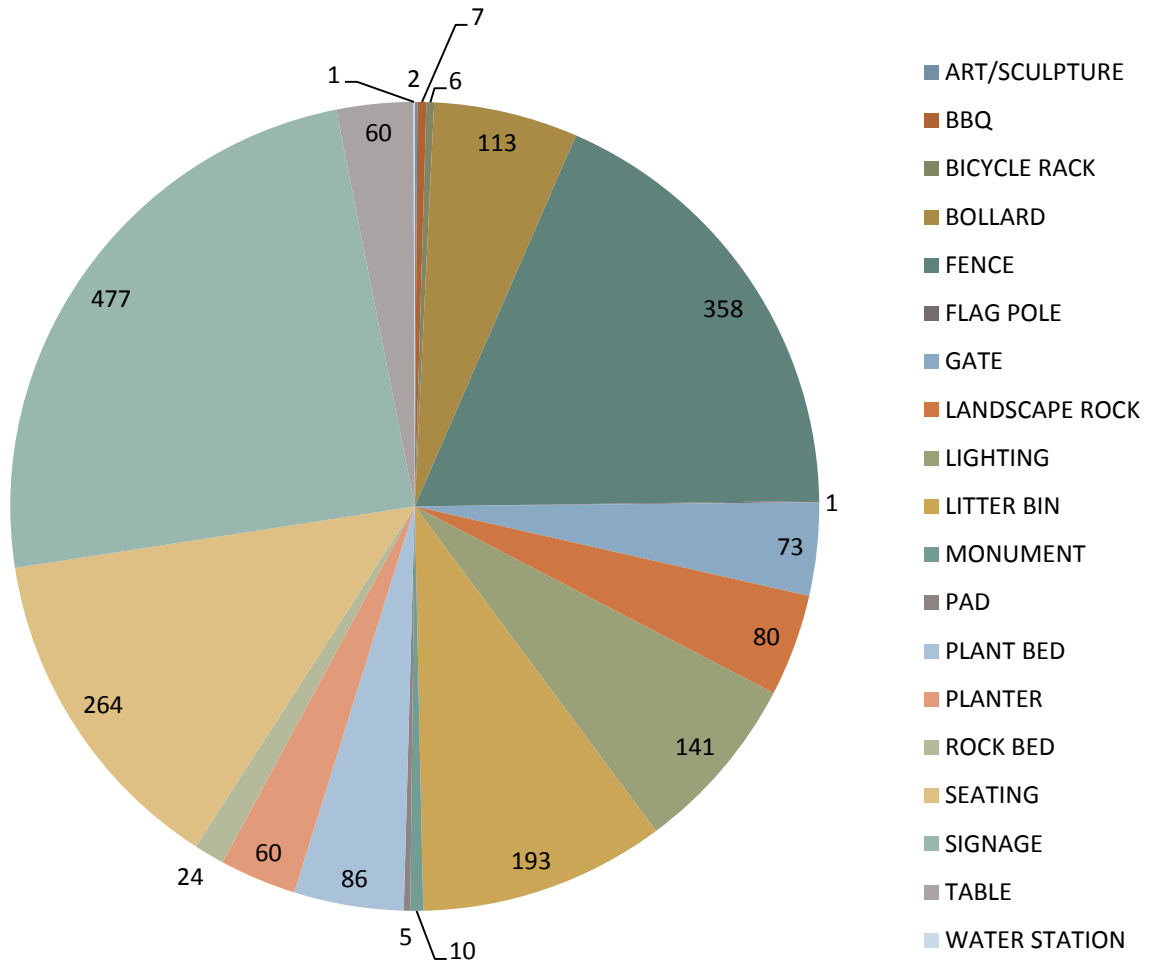
Park Name	ID	Location	Area (Ha)	Classification (in development)	
				Catchment	Type
Amber Vasas Memorial Park	507	McCallum Crescent N of Donwood Drive	0.27	Neighbourhood	Leisure
Anderson Park	461	W/S Raleigh Street S of Cameo Crescent	4.43	Neighbourhood	Multi-Use
Arby Bay Park	480	Arby By N of McKay Av	0.14	Neighbourhood	Leisure
Bergen Cutoff Essar Ave Access	1291	Essar Avenue E of Kildonan Drive	0.06	Neighbourhood	Passive
Bergen Cutoff Park	657	S of Essar Avenue W of Henderson Hwy	4.84	Neighbourhood	Natural
Bergen Cutoff Park	1499	Behind (North) of houses on Slater Ave	0.12	Neighbourhood	Buffer
Bret Bay Park	508	Brett Bay S of Donwood Drive	0.21	Neighbourhood	Leisure
Bronx Park C.C	456	W/S Henderson HW bet Bronx & Chelsea	1.49	Community	Multi-Use
Brunlea Key Park	512	N end Brunlea Key N of Gilmore Avenue	0.24	Neighbourhood	Passive
Bunn's Creek	1509	SE corner of Rothesay and Bonner Ave	5.01	Community	Natural
Bunn's Creek	1510	NE corner of Fair Pl and Mclvor Ave	1.34	Community	Natural
Bunn's Creek Centennial Park	493	W of Foxdale street end, bet Mclvor and Brahms By	10.02	Community	Leisure
Bunn's Creek Greenway	494	Between Bonner/Rothesay	2.98	Neighbourhood	Passive
Bunn's Creek Greenway	513	SW of Mclvor/Raleigh	1.55	Neighbourhood	Passive
Bunn's Creek Greenway	516	W of Henderson Hw	0.78	Neighbourhood	Linear
Bunn's Creek Greenway	517	W of Henderson Hwy	0.38	Neighbourhood	Natural
Bunn's Creek Greenway	518	Between Henderson Hwy & Bonner	3.40	Neighbourhood	Natural
Bunn's Creek Greenway	537	Bet Springfield Rd & Molson St	3.43	Neighbourhood	Natural
Cheriton Park East	479	S/S Cheriton Av E of Brazier St	0.07	Neighbourhood	Passive
Cheriton Park West	2	N/S Cheriton Av W of Henderson Hw	0.10	Neighbourhood	Passive
Chief Peguis Trail NE	1236	N of Chief Peguis Trail E side of bridge	0.11	Community	Buffer
Chief Peguis Trail SE	1237	S of Chief Peguis Trail E side of bridge	0.90	Neighbourhood	Buffer
Chornick Park	500	Bet Chronick/Cranlea S of Mclvor	3.21	Neighbourhood	Multi-Use
Corinne Park	484	W/S Corine St N of Oakland Av	0.29	Neighbourhood	Leisure
de Graff Bay Park	485	De Graff By W of De Graff Pl	0.83	Neighbourhood	Leisure
Diamond / Rothesay Park	498	Bet Diamond & Rothesay	0.32	Neighbourhood	Leisure
Donwood Park	506	S/S Donwood Cr W of Edelweiss Cr	2.06	Neighbourhood	Leisure
Douglas Park	502	NW Cor Douglas Av & Raleigh St	0.75	Neighbourhood	Passive
Dounreay Park	466	S of McLeod between Kinbrace/Dounreay	0.18	Neighbourhood	Leisure
Durness Park	465	S of McLeod bet Hakirk/Durness	0.18	Neighbourhood	Leisure
Edelweiss Park	1212	Edelweiss Crescent & Donwood Drive	0.06	Neighbourhood	Passive
Edison Park	53	SE Cor Edison AV & Henderson HW	0.11	Neighbourhood	Leisure
Essar Park	490	S/S Essar Av W of Henderson Hwy	0.15	Neighbourhood	Passive
Evenlea Walk Park	492	Bet Gilmore Av & Evenlea Wk	0.58	Neighbourhood	Leisure
Fraser's Grove Park	462	W/S Kildonan Dr @ Rossmere	7.95	Community	Leisure
Gateway Buffer	532	E/S Gateway Rd N of Sun Valley Dr	0.09	Neighbourhood	Buffer
Gateway C.C	533	SW Cor Bonner Av & Gateway Rd	9.30	Community	Multi-Use
Gateway C.C	534	NE Cor Bonner Av & Gateway Rd	2.16	Neighbourhood	Leisure
Harbourview Rec Complex	1314	Lagimodiere Blvd Btwn Springfield & Knowles	8.65	Regional	Multi-Use
Headmaster Park	503	SW corner Headmaster & Dan H Young	0.94	Neighbourhood	Leisure
Henderson Buffer	459	W/S Henderson Hw N of Mossdale Av	0.10	Community	Buffer
Henderson Buffer	460	W/S Henderson Hwy N of Mossdale Av	0.04	Community	Buffer
Jill Officer Park	504	W/S Rothesay St S of Donwood Dr	2.18	Neighbourhood	Multi-Use
Kayhans Drive Park	514	W/S Kayhans Dr N of Mclvor Av	0.21	Neighbourhood	Leisure
Kellas Park	496	SE Cor Gilmore Av & Kellas St	0.10	Neighbourhood	Leisure
Kilcona Park	1313	Lagimodiere Blvd Btwn Springfield & Knowles	117.01	Regional	Multi-Use
Kilcona Park Entrance	6	NE corner of Lagimodiere Bv & Mclvor Av	0.20	Regional	Passive
Malcana Park	511	W/S Malcana St N of Continental Av	0.82	Neighbourhood	Leisure
Manthorne Park	525	S/S Manthorne Av E of Southwell	0.27	Neighbourhood	Leisure
Marcie Park	491	S/W Cor Gilmore Av & Marcie St	0.17	Neighbourhood	Passive
Matthew Bay Park	505	Bet Northcote/Dagleish	0.52	Neighbourhood	Leisure
McLeod Park	464	S/S McLeod Av E of Roch St	0.39	Neighbourhood	Leisure
Michael Hrushovetz Park	530	W/S High Pt S of Mclvor	1.17	Neighbourhood	Leisure

Park Name	ID	Location	Area (Ha)	Classification (in development)	
				Catchment	Type
Mildred Park	495	NE Cor Headmaster Row & Mildred St	0.84	Neighbourhood	Leisure
NA - Algonquin Estates	1329	Headmaster Row Bet Vintage Hiss Ct and Mitchelson Wy	0.20	Neighbourhood	Passive
North Kildonan C.C	481	NW Cor Mark Pearce & Kingsford	0.36	Neighbourhood	Multi-Use
North Kildonan Parkway	10	W/S Henderson Hw opp Mclvor Av on Red River	2.77	Neighbourhood	Natural
North Kildonan Parkway	14	W of Valhalla Dr adj Red River	0.71	Neighbourhood	Linear
Northeast Pioneers Greenway	1665	W of Gateway bet Glenway Ave and McLeod Ave	8.66	Community	Linear
Olympic Park	1328	Headmaster Row Bet Mitchelson Wy and Cindy Klassen Wy	0.81	Neighbourhood	Leisure
Paufeld Park	499	NW of Paufeld Dr & Karen St	1.69	Neighbourhood	Leisure
Peppertree Park	531	Jim Smith Dr E of Gateway Rd	0.69	Neighbourhood	Leisure
Pleasant Bay Park	463	S/S McLeod Av E of Brazier St	0.20	Neighbourhood	Leisure
Raleigh Buffer - 1	486	NW Cor Eade Cr & Raleigh St	0.02	Neighbourhood	Buffer
Raleigh Buffer - 2	487	SW corner of Eade Cr and Raleigh	0.11	Neighbourhood	Buffer
Raleigh Buffer - 3	482	W/S Raleigh St bet Oakland Av Edison Av	0.29	Neighbourhood	Buffer
Raleigh Park	483	W of Raleigh bet Bardal/Mark Pearce	0.45	Neighbourhood	Leisure
Red Oak Park	521	SW/S Red Oak Dr SE of Stefanie Dr	1.18	Neighbourhood	Leisure
Senior Citizens Park	455	W/S Kildonan Dr opp Bronx	0.46	Neighbourhood	Passive
Serenity Cove Park	501	Between Serenity & Melonlea	0.21	Neighbourhood	Leisure
Springfield Buffer	536	Bet Springfield Rd & Molson St	0.13	Neighbourhood	Buffer
Sun Valley Park North	1037	N/S Sun Valley Dr	2.18	Neighbourhood	Multi-Use
Sun Valley Park South	529	S side of Sun Valley Dr, E of Regatta	4.46	Neighbourhood	Passive
Tamarind Park	497	Tamarind Dr S of Whellams Ln	0.24	Neighbourhood	Passive
Tanya Park	545	Bet Tanya Cr & Mahonee Dr N of Stefanie	2.97	Neighbourhood	Leisure
Tranquility Park	509	Bet Tranquility/Summerfield	0.79	Neighbourhood	Leisure
Whellams Lane Park North	488	N/S Essar Av W of Appleton St	1.33	Neighbourhood	Passive
Whellams Lane Park South	489	N/S Essar Av W of Appleton St	0.14	Neighbourhood	Passive

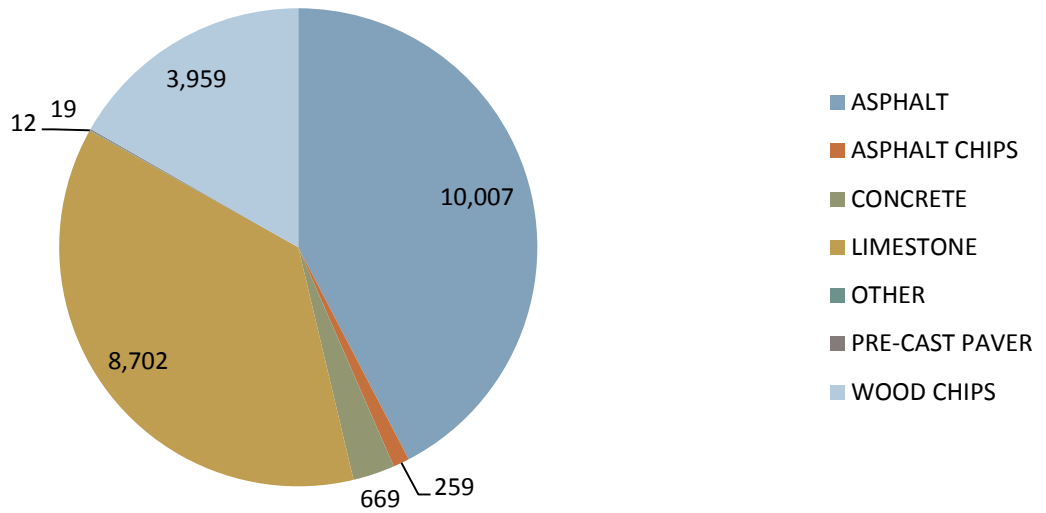
**B. SUMMARY OF PARK ASSETS BY CATEGORY**



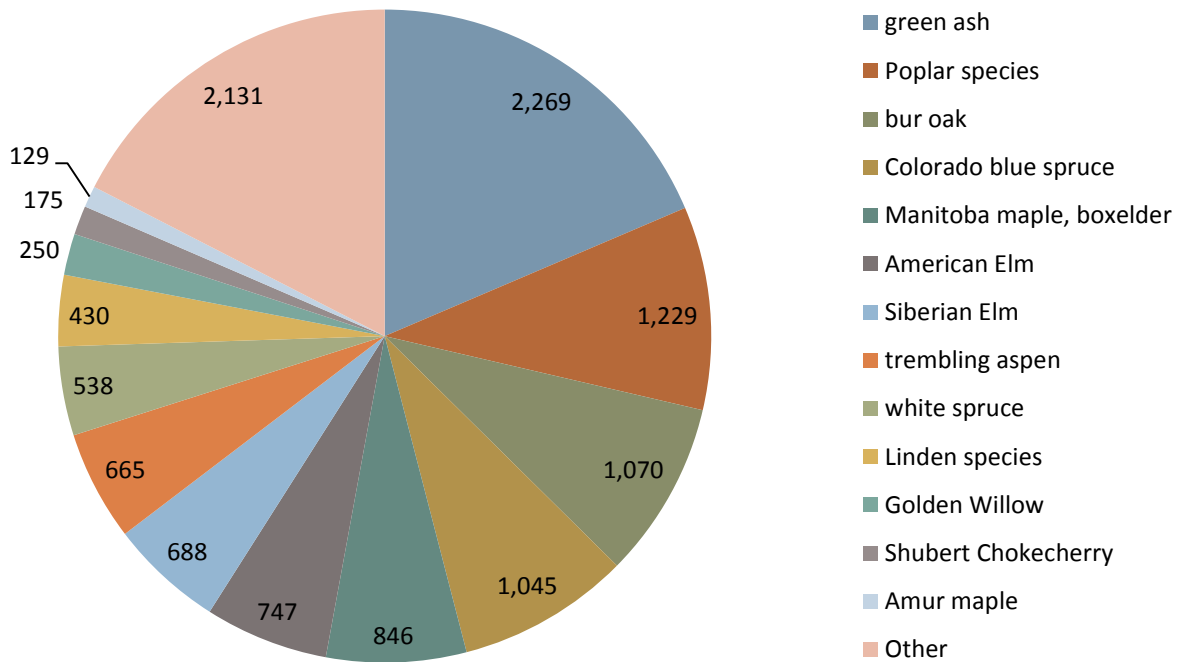
## PARK FURNITURE & AESTHETICS



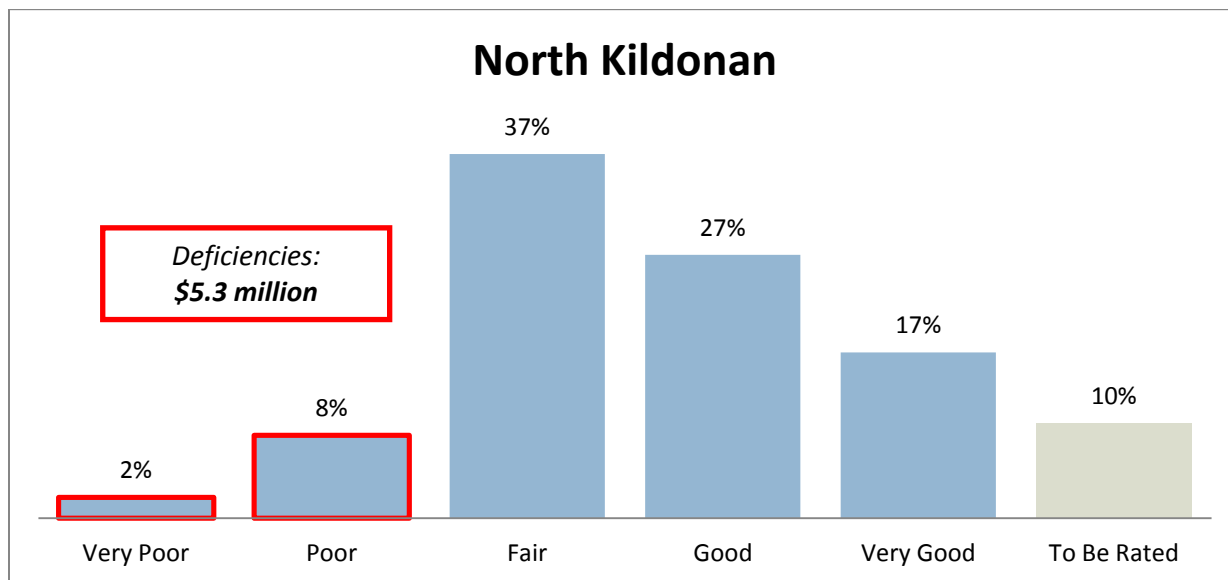
### PATHS & TRAILS (metres)



### NUMBER OF TREES BY SPECIES



### C. SUMMARY OF PARK ASSET CONDITION & DEFICIENCIES



#### List of Assets with Condition Ratings of Poor or Very Poor, by Park Name

	ATHLETIC FIELD	BACKSTOP	BBQ	BICYCLE RACK	BLEACHER	BOLLARD	BUILDING	FENCE	FITNESS EQUIPMENT	GATE	LIGHTING	LITTER BIN	MONUMENT	PATH & TRAILS (m)	PLAY STRUCTURE	PROTECTIVE SURFACING ZONE	SEATING	SIGNAGE	SPORT COURT	SPORT COURT STANDARD	STAND-ALONE PLAY COMPONENT	SWING SET	TABLE
Amber Vasas Memorial Park																		1					
Anderson Park																		3					3
Arby Bay Park															1								
Bergen Cutoff Park						3		2						462		2	1	5					1
Bret Bay Park												1											
Bronx Park C.C.														86									
Bunn's Creek									2					16			1						
Bunn's Creek Centennial Park			2					2	1		1			39			2	5				1	2
Bunn's Creek Greenway - A																		1					
Bunn's Creek Greenway - B														65			1						
Bunn's Creek Greenway - C																	1						
Bunn's Creek Greenway - D								2															
Cheriton Park East																1		1					1
Chief Peguis Trail SE																	1						
Chornick Park																1	1						1
Corinne Park																	1						1
de Graff Bay Park	1	1						3		3				22									
Diamond / Rothesay Park																2			1				



	ATHLETIC FIELD	BACKSTOP	BBQ	BICYCLE RACK	BLEACHER	BOLLARD	BUILDING	FENCE	FITNESS EQUIPMENT	GATE	LIGHTING	LITTER BIN	MONUMENT	PATH & TRAILS (m)	PLAY STRUCTURE	PROTECTIVE SURFACING ZONE	SEATING	SIGNAGE	SPORT COURT	SPORT COURT STANDARD	STAND-ALONE PLAY COMPONENT	SWING SET	TABLE
Donwood Park	1							1						400		1							
Douglas Park																		2					
Dounreay Park														75			1						
Durness Park										1				47			1				1		
Edelweiss Park																1					1		
Edison Park											1												
Fraser's Grove Park				1		1		1						125			1	4					1
Gateway C.C					2	2		4 4			3			131			2	1					
Harbourview Golf Course								1															
Harbourview Rec Complex			1			2		2		1	7	1	1				3	8		1	1		
Headmaster Park										1							2						
Jill Officer Park								1			1	3											
Kellas Park																3							
Kilcona Park			1			1	5	1			1	2		2392			2	17					2
Malcana Park																							
Manthorne Park																							
Marcie Park																	1						
Matthew Bay Park												1		99									
McLeod Park	1							2															
Michael Hrushovetz Park																							1
Mildred Park								1				2					8						
North Kildonan C.C																							1
North Kildonan Parkway														45									
Northeast Pioneers Greenway - North																							3
Northeast Pioneers Greenway - South																							1
Paufeld Park	1							1				1		13	1		2						
Peppertree Park														8									1
Pleasant Bay Park														28									
Raleigh Park																							1
Red Oak Park																1							1
Senior Citizens Park																	1	2					
Sun Valley Park North	1											1					2		1				2
Sun Valley Park South																		2					1
Tanya Park														135									
Tranquility Park														52			2	2					

# Old Kildonan Ward

Number of Park Parcels<sup>A</sup> = **75**  
Total Park Area = **101 Ha**  
Estimated Cost of Deficiencies = **\$2.2 million**



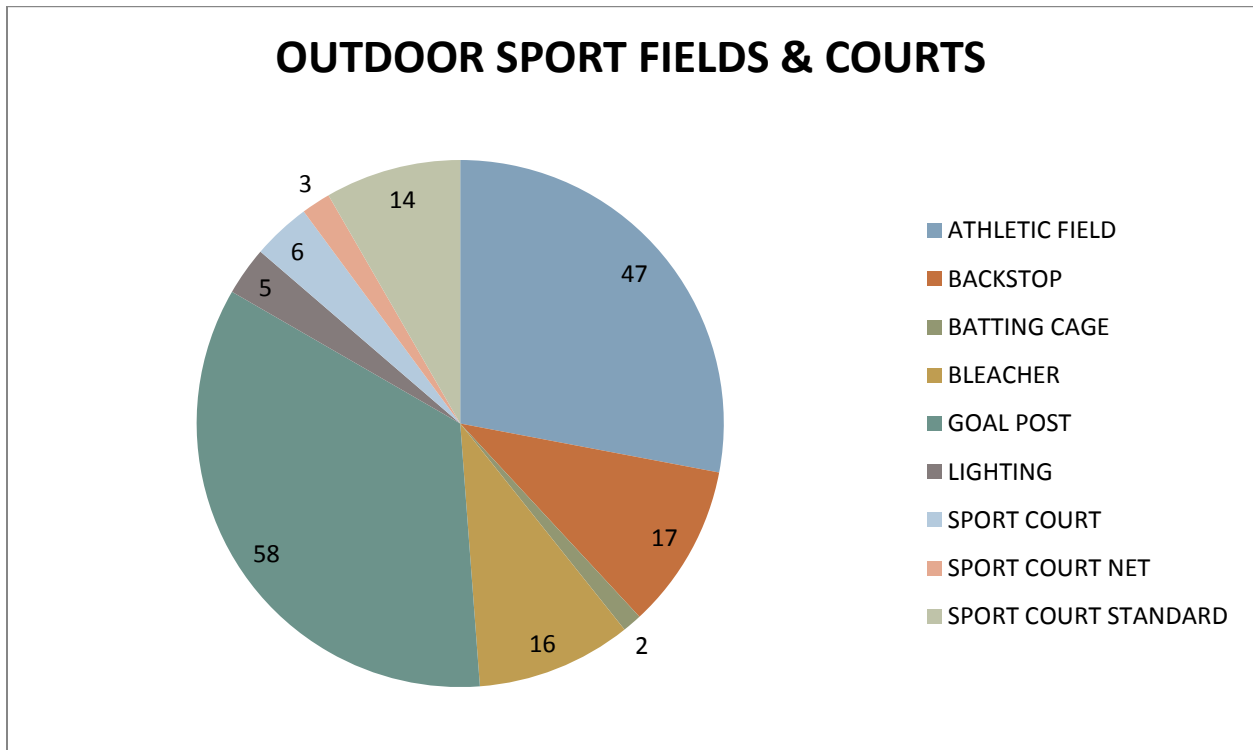
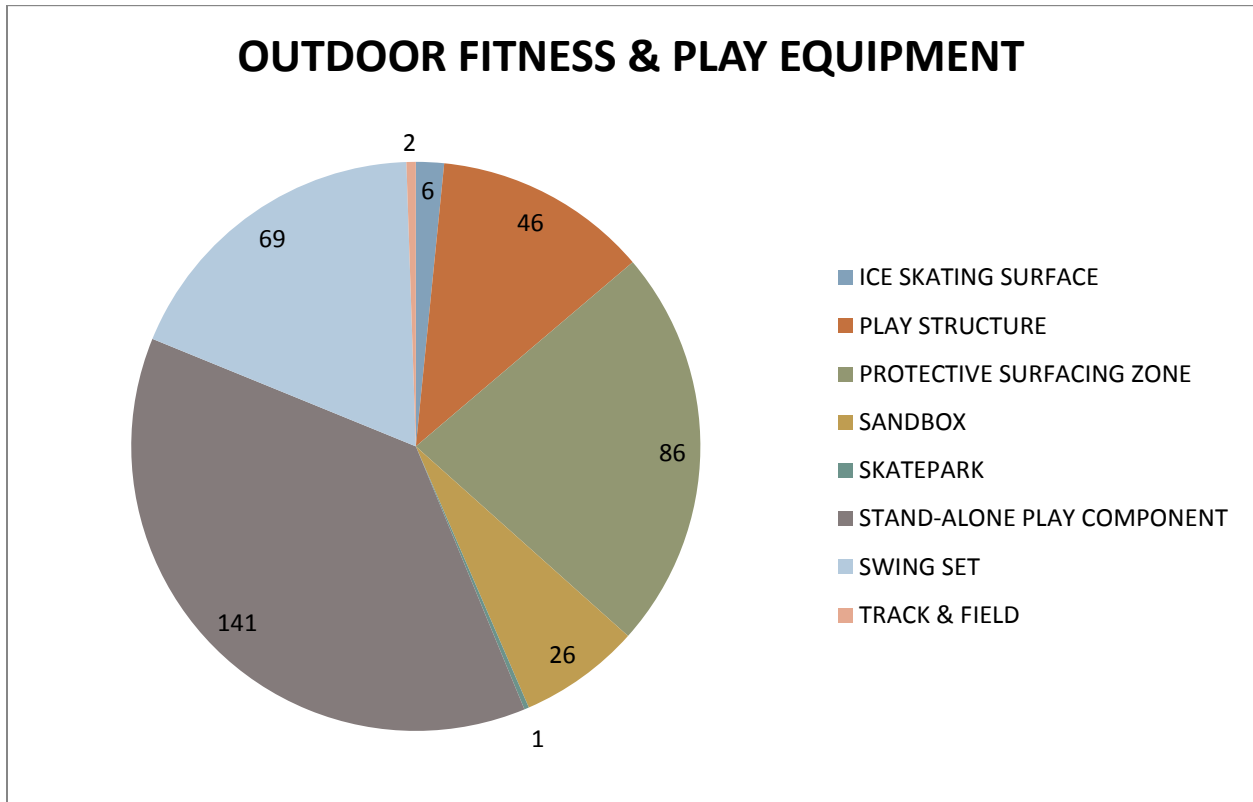
<sup>A</sup> Excludes Future Greenspace, Parks Designated for Non-Park Use and Ponds

## A. LIST OF PARK PARCELS

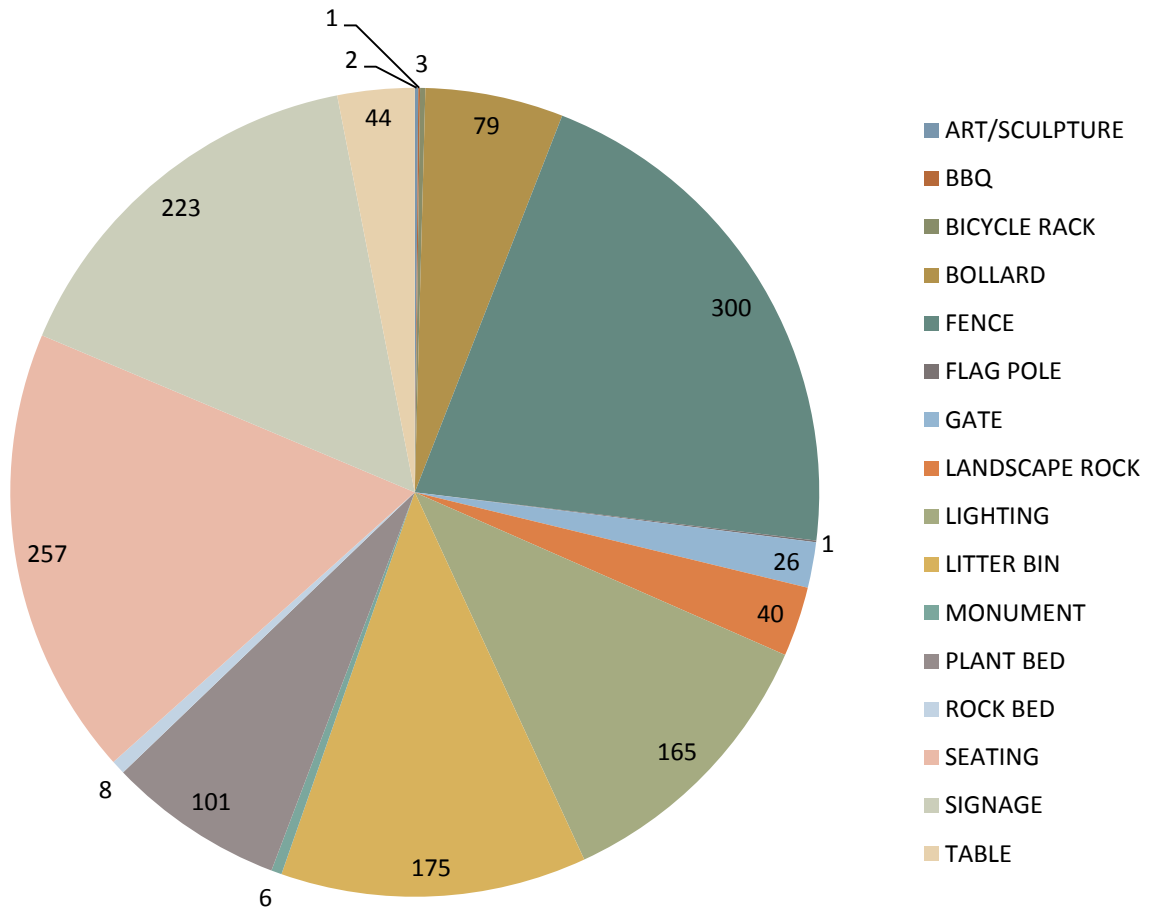
Park Name	ID	Location	Area (Ha)	Classification ( <i>in development</i> )	
				Catchment	Type
<b>Adsum Park / Maples C.C</b>	69	Adsum Drive, W of Jefferson Avenue	10.5	Community	Multi-Use
<b>Amanda Crescent Park</b>	374	W/S Amanda Crescent	1.8	Neighbourhood	Leisure
<b>Ambassador Buffer</b>	1183	E of Ambassador S of Templeton Avenue	0.0	Neighbourhood	Linear
<b>Ambassador Park</b>	371	N/S Ambassador Dr W of Diplomat Drive	0.3	Neighbourhood	Leisure
<b>Amber Trail Greenspace</b>	1083	S/S Amber Trail opp Courland Bay	1.7	Neighbourhood	Passive
<b>Amber Trails Walk</b>	1338	N of Morava Wy between Amberstone Rd & Massala Dr	1.3	Neighbourhood	Linear
<b>Ambergate Park</b>	324	N/S Ambergate Drive S of Templeton Avenue	3.0	Neighbourhood	Leisure
<b>Ambergate Trail</b>	1084	S of Thorne Dr, between Strasbourg Dr & Novara Dr	3.0	Neighbourhood	Leisure
<b>Andrew Mynarski Park</b>	70	N/S Anglia Avenue W of Mandalay Drive	5.5	Community	Multi-Use
<b>Arrowwood Tot Lot</b>	82	N/S Arrowwood Drive & Tulip Road	0.3	Neighbourhood	Leisure
<b>Arthur Wright / Duval Park</b>	321	SE of Adsum Drive & Duval Street	2.0	Neighbourhood	Leisure
<b>Arthur Wright / Filkow Park</b>	320	Btwn Arthur Wright Cr & Filkow Bay	0.4	Neighbourhood	Leisure
<b>Aster / Dahlia Park</b>	353	SE Aster Avenue & Daffodil Avenue	0.6	Neighbourhood	Leisure
<b>Attache Park</b>	373	Btwn Ambassador Row & Attache Drive	0.5	Neighbourhood	Leisure
<b>Baldwin Public Reserve</b>	1087	S/S Red River Blvd at Red River	0.7	Neighbourhood	Natural
<b>Beecher Tot Lot</b>	1768	Northwest corner of Beecher Ave and Swailes Ave	0.1	Neighbourhood	Leisure
<b>Birchbark Bay Park</b>	297	N of Swailes btwn Blackthorne Bay & Birchbark	0.4	Neighbourhood	Leisure
<b>Bondar Bay Tot Lot</b>	319	Btwn Bondar Bay & Kowall Bay	0.4	Neighbourhood	Leisure
<b>Cannes Tot Lot</b>	318	Cannes Cr E of Mandalay Dr	0.7	Neighbourhood	Leisure
<b>Carleton - Mandan Tot Lot</b>	314	W/S James Carleton Dr	0.3	Neighbourhood	Leisure
<b>Chochinov Park</b>	370	W/S Garden Park N of Leila Av	1.4	Neighbourhood	Leisure
<b>Colish Tot Lot</b>	356	N & W of Colish Dr	0.3	Neighbourhood	Leisure
<b>Consulate Park</b>	372	W of Envoy Cr N of Consulate Rd	0.4	Neighbourhood	Leisure
<b>Councillor Bay Tot Lot</b>	315	Councillor E of Manila	0.3	Neighbourhood	Leisure
<b>Diplomat Tot Lot</b>	367	E/S Diplomat opp Hillhouse Rd	0.2	Neighbourhood	Leisure
<b>Dunham Park</b>	322	S/S Chochinov bet Skrypnik/Dunham	1.6	Neighbourhood	Leisure
<b>Forest Park</b>	366	Forest Park Dr E of Grandcrest St	0.4	Neighbourhood	Leisure
<b>Foxwarren Lake Park</b>	323	SE of Foxwarren Dr W of Ritchie St	1.6	Neighbourhood	Leisure
<b>Frog Plain Park</b>	1412	S side of Frog Plain Way E of Endcliff Pl	1.5	Neighbourhood	Passive
<b>Garden City C.C</b>	369	N/S Kingsbury Av W of Sinclair St	11.8	Community	Multi-Use
<b>Gilia Tot Lot</b>	361	Bet Gilia/Viola opp Buttercup Av	0.4	Neighbourhood	Leisure
<b>Harry Hatz Palatnick Memorial Park</b>	351	Dahlia Av E of Sinclair St	0.4	Neighbourhood	Leisure
<b>Hiddleston Tot Lot</b>	313	N/S Hiddleston E of Cartwright	1.4	Neighbourhood	Leisure
<b>Inksbrook Park</b>	1082	E/S Inksbrook Dr E of Brookside Bv	0.3	Neighbourhood	Passive
<b>Jack Moscovitch Park</b>	328	W/S Dobrinsky Dr S of Jefferson Av	1.4	Neighbourhood	Leisure
<b>Kirkham Park</b>	305	S of Glencairn Rd bet Kirkham By & Riverwest Rd	1.5	Neighbourhood	Multi-Use
<b>Leila - Strasbourg Park</b>	1339	Morava Wy Bet Massalia and Strasbourg	2.9	Neighbourhood	Leisure
<b>Leila Simkin Greenspace</b>	327	SE Cor Leila Av & Simkin Dr	0.1	Neighbourhood	Passive
<b>Madrigal - Marquis Tot Lot</b>	310	W/S Madrigal Cl	0.4	Neighbourhood	Leisure
<b>Malden Close Park</b>	307	S of Madera Cr	0.2	Neighbourhood	Leisure
<b>Manila - Jefferson Tot Lot</b>	317	W/S Manila N of Adsum	0.8	Neighbourhood	Multi-Use
<b>Manor House Tot Lot</b>	309	S of Mapleglen Dr	0.2	Neighbourhood	Leisure
<b>Maples C.C - Elwick Site</b>	1186	Maberley Rd bet Mapleglen and Jefferson Av	1.4	Community	Multi-Use
<b>Maples C.C - James Nisbet Site / Marnie Tot Lot</b>	312	W of Pipeline bet Leaman & Blechner	2.3	Community	Multi-Use

Park Name	ID	Location	Area (Ha)	Classification ( <i>in development</i> )	
				Catchment	Type
Marlow Court Tot Lot	308	E of Sheppard St	0.2	Neighbourhood	Leisure
McBeth House & Grounds	300	N/S Red River BV of Rivergrove Dr	4.5	Neighbourhood	Special Use
McBeth Park Playground	302	E/S Rivergrove opp Sandalwood	0.5	Neighbourhood	Leisure
McBeth Riverwalk	301	On Red River E of Summerview	1.7	Neighbourhood	Natural
McPhillips Buffer - 1	363	E/S McPhillips St S of Kingsbury Av	0.0	Community	Buffer
McPhillips Buffer - 2	362	E/S McPhillips St N of Canna Bv	0.1	Community	Buffer
McPhillips Buffer - 3	359	E/S McPhillips St between Jefferson Av & Canna Bv	0.1	Community	Buffer
McPhillips Buffer - 4	355	E/S McPhillips between Dafoe Bv & Richardson Av	0.1	Community	Buffer
Montcalm Tot Lot	365	S & E of Montcalm Cr	0.2	Neighbourhood	Leisure
Neville / Margate Tot Lot	311	W/S Neville St	0.8	Neighbourhood	Leisure
Pipeline Walkway	326	E/S Pipeline Rd opposite Adsum Dr	0.1	Neighbourhood	Passive
Playgreen Tot Lot	316	Playgreen Cr E of Mandalay Dr	0.4	Neighbourhood	Leisure
Primrose Tot Lot	352	N & E of Primrose Cr	0.5	Neighbourhood	Leisure
Red River C.C	306	N side of Murray Rd bet Donan St and Main St	3.0	Community	Multi-Use
Richardson - Fir Tot Lot	357	S/S Richardson Opp Fir St	0.4	Neighbourhood	Leisure
Richardson - McCurdy Tot Lot	358	NE of Richardson Av	0.2	Neighbourhood	Leisure
River Ridge Riverbank Park	1374	Ridgecrest Av at River Grove Dr	4.4	Neighbourhood	Natural
River Ridge Walkway	1375	E and W of RiverGrove Dr Bet Grifindale By and Marydale Pl/ Harmsworth Dr	0.3	Neighbourhood	Linear
Riverbend Park	304	Red River Bv bet Riverstone Rd and Lochspur Ln	5.8	Community	Multi-Use
Riverbend Pond Access	1452	N of 38 Riverstone Rd	0.1	Neighbourhood	Passive
Rivergrove Park	303	S & N of Summerview	1.0	Neighbourhood	Leisure
Santa Fe Park	1323	Old Commonwealth Path at Keewatin St.	1.0	Neighbourhood	Passive
Silkwood Park	2508	W side of Silkwood Cres, N of Stoddard Crt	0.1	Neighbourhood	Passive
Simkin Park	325	S/S Simkin Dr E of Pipeline Rd	4.2	Community	Multi-Use
Swailles Park	299	NE of Blundell By	0.9	Neighbourhood	Leisure
Tanoak Tot Lot	368	Tanoak Park Dr N of Hillhouse Rd	0.5	Neighbourhood	Leisure
Teakwood Tot Lot	354	NW of Teakwood Av & Daffodil St	0.3	Neighbourhood	Leisure
Tokarz Park	298	Beecher & Templeton	2.4	Neighbourhood	Multi-Use
Vanier Drive Park	364	N & W of Vanier Dr	0.3	Neighbourhood	Passive
Verbena Park	360	Bet Verbena/Airlies opp Ashbury By	0.3	Neighbourhood	Leisure
Watson Buffer	1171	W of Watson St S of Leila	0.0	Neighbourhood	Buffer

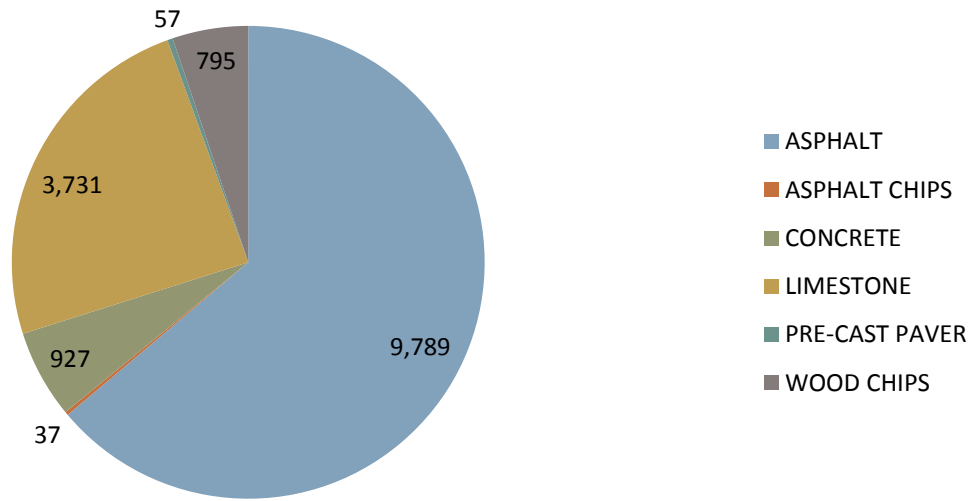
**B. SUMMARY OF PARK ASSETS BY CATEGORY**



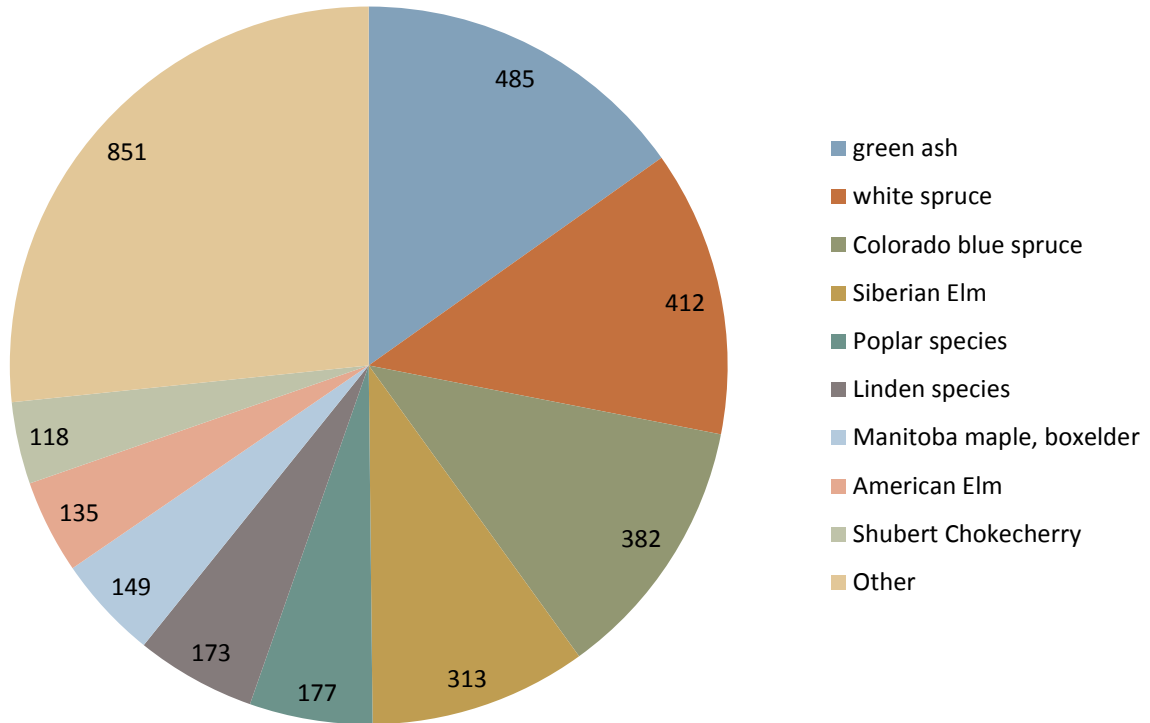
### PARK FURNITURE & AESTHETICS



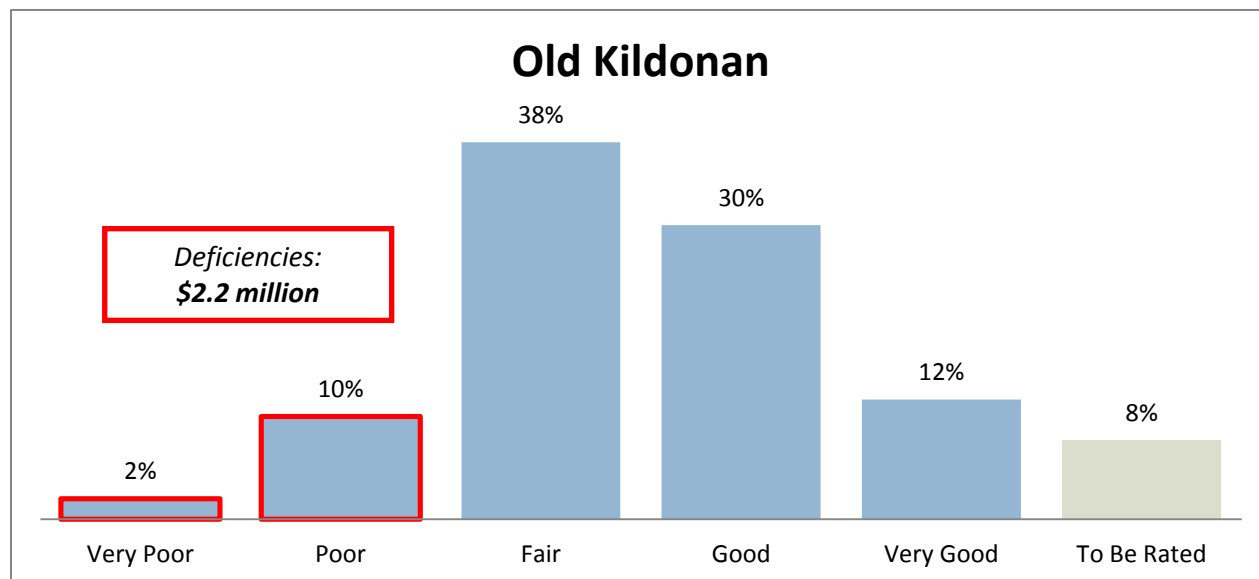
### PATHS & TRAILS (metres)



### NUMBER OF TREES BY SPECIES



### C. SUMMARY OF PARK ASSET CONDITION & DEFICIENCIES



#### List of Assets with Condition Ratings of Poor or Very Poor, by Park Name

	ATHLETIC FIELD	BACKSTOP	BICYCLE RACK	BLEACHER	BOLLARD	FENCE	GATE	GOAL POST	LIGHTING	LITTER BIN	MONUMENT	PATH & TRAILS (m)	PLAY STRUCTURE	PROTECTIVE SURFACING ZONE	SANDBOX	SEATING	SIGNAGE	SPORT COURT	SPORT COURT STANDARD	STAND-ALONE PLAY COMPONENT	SWING SET	TABLE
Adsum Park / Maples C.C	1		1	1		13	4	3	1	1		83				1	12					1
Adsum Park / Maples C.C – Lease												48										
Amanda Crescent Park																2	1					
Ambassador Park													1				1					1
Amber Trails Walk						3																
Ambergate Park										1							3					
Ambergate Trail										1						1						
Andrew Mynarski Park	2	1				1		2		1		829				4	1		1			1
Arrowwood Tot Lot										1												
Arthur Wright / Duval Park						1						36	1				4					
Arthur Wright / Filkow Park										1											1	
Aster / Dahlia Park												32	1									
Attache Park					1																	
Birchbark Bay Park												15		1								1
Bondar Bay Tot Lot						2							1	1		2	2			1		1
Cannes Tot Lot													1	1			1					
Carleton - Mandan Tot Lot												111				1						1
Chochinov Park																						1
Colish Tot Lot														1		1						



	ATHLETIC FIELD	BACKSTOP	BICYCLE RACK	BLEACHER	BOLLARD	FENCE	GATE	GOAL POST	LIGHTING	LITTER BIN	MONUMENT	PATH & TRAILS (m)	PLAY STRUCTURE	PROTECTIVE SURFACING ZONE	SANDBOX	SEATING	SIGNAGE	SPORT COURT	SPORT COURT STANDARD	STAND-ALONE PLAY COMPONENT	SWING SET	TABLE
Consulate Park						2																
Councillor Bay Tot Lot										1		32		1								
Dunham Park										2			1				2					
Forest Park														1						2		
Foxwarren Lake Park													1							2		
Frog Plain Park											1											
Garden City C.C		2		3		5	1		6	1 1						7	2	1				1
Gilia Tot Lot						1								1								
Harry Hatz Palatnick Memorial Park		1		1		1							1				2					
Hiddleston Tot Lot												204	1	1								
Jack Moscovitch Park								4		1				2								
Kirkham Park					1							13										
Madrigal - Marquis Tot Lot						1						98	1			1						1
Malden Close Park													1	1								
Manila - Jefferson Tot Lot	1																		2			
Manor House Tot Lot						1						19		1		1	1					
Maples C.C - Elwick Site									6													
Maples C.C - James Nisbet Site / Marnie Tot Lot	1	1				3			2			42		2	1	1				1		
Marlow Court Tot Lot						1						33	1							1		
McBeth House & Grounds																1	1					
McBeth Riverwalk																2	1					
McPhillips Buffer - 3										1												
Montcalm Tot Lot						1																
Neville / Margate Tot Lot	1									2												
Playgreen Tot Lot										1					1					1		
Primrose Tot Lot						1						40					1					
Red River C.C						2						22					1		1			
Richardson - Fir Tot Lot						2																
Richardson - McCurdy Tot Lot														3								
River Ridge Riverbank Park												101					3					
Riverbend Park	1					1		1		3		235				8						3
Rivergrove Park													1									
Simkin Park	1									2		52	1							1		
Swales Park														1		1				1		
Tanoak Tot Lot										1		16		2								
Teakwood Tot Lot										2												
Tokarz Park						2										2						1
Vanier Drive Park																1						
Verbena Park										2						1						

# Point Douglas Ward

Number of Park Parcels <sup>A</sup> =	<b>83</b>
Total Park Area =	<b>127 Ha</b>
Estimated Cost of Deficiencies =	<b>\$3.0 million</b>



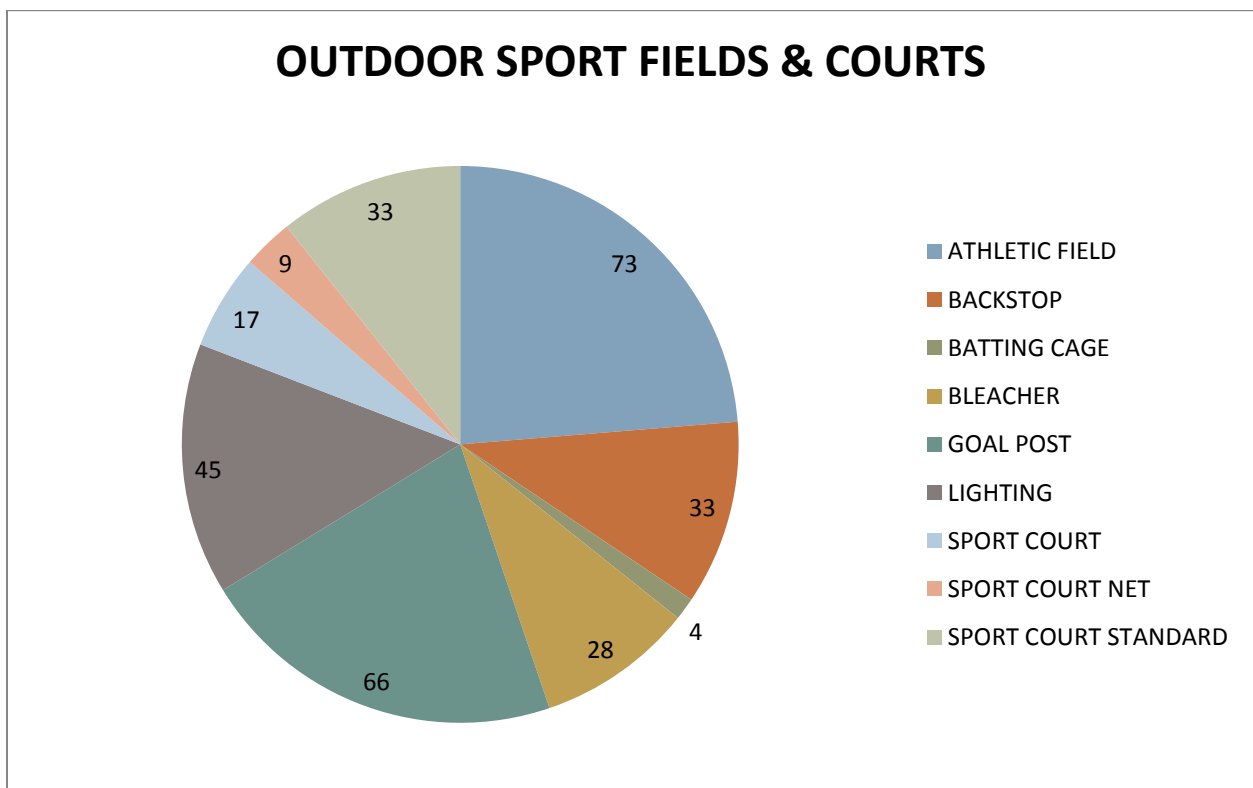
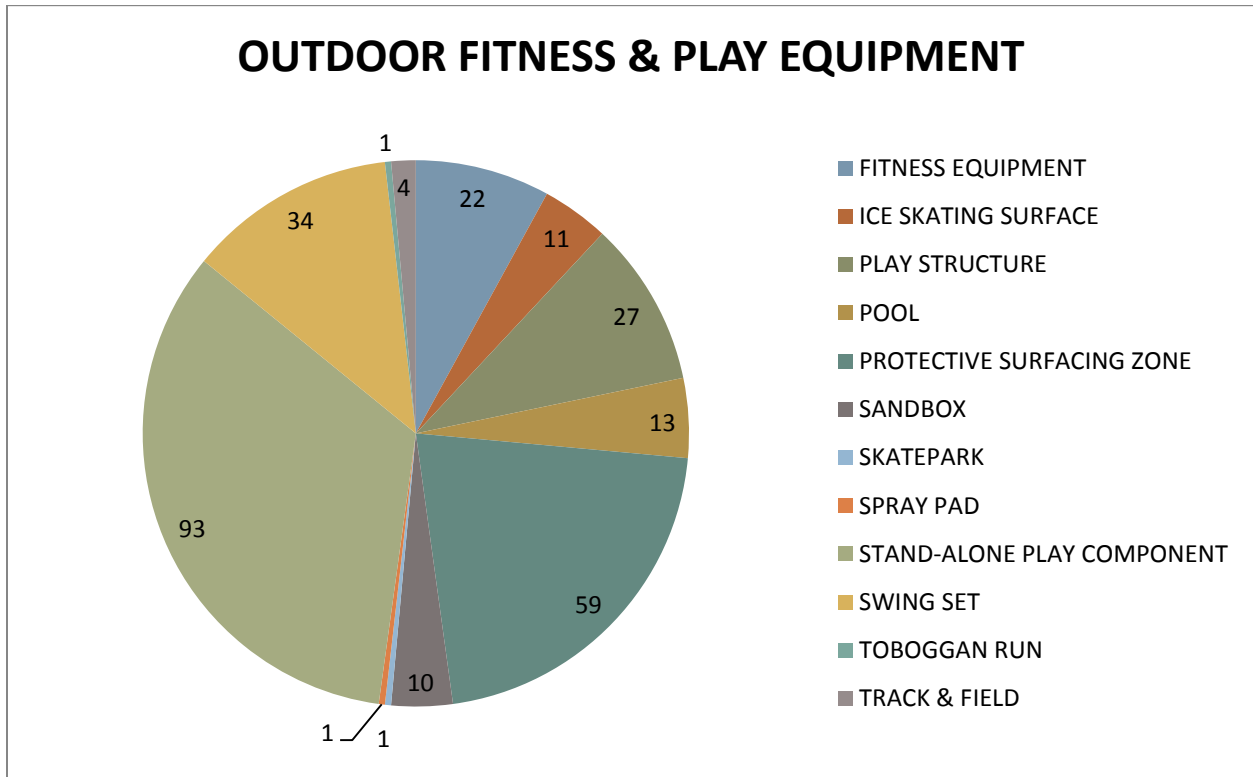
<sup>A</sup> Excludes Future Greenspace, Parks Designated for Non-Park Use and Ponds

## A. LIST OF PARK PARCELS

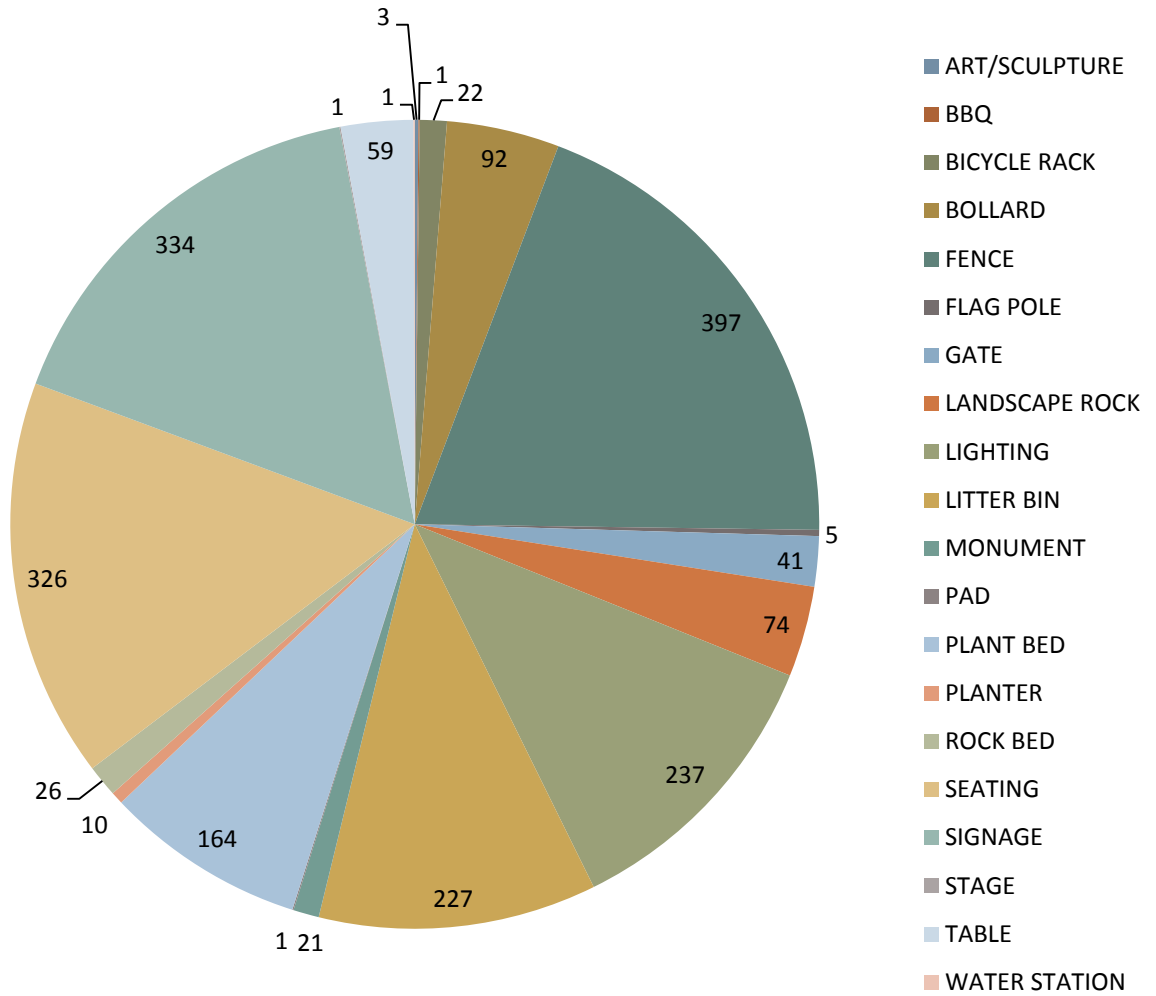
Park Name	ID	Location	Area (Ha)	Classification (in development)	
				Catchment	Type
Albina / Fuga Park	448	SW of Albina Way & Fuga Bay	0.6	Neighbourhood	Passive
Albina / Raber Park	447	W/S Albina Wy & Raber Rd	0.2	Neighbourhood	Passive
Alexander-Pacific Walk	1384	E of 549 Pacific Av and E of 546 Alexander	0.0	Neighbourhood	Linear
Bender Hydro Buffer	419	Behind 90 Bender Bay	0.0	Neighbourhood	Buffer
Bentley Park	436	NE corner Manitoba/Bentley	0.4	Neighbourhood	Passive
Boyd Park	399	Boyd Ave btwn Radford & Sgt Tommy Prince	0.9	Neighbourhood	Multi-Use
Burrows - Cutler Greenspace	425	NE of Burrows & Garden Grove Drive	1.5	Neighbourhood	Passive
Burrows / King Edward Park	441	N/S Burrows Av at King Edward St	5.2	Neighbourhood	Passive
Burton Cummings C.C	165	W/S Arlington Street S of Bannatyne Avenue	2.8	Community	Multi-Use
Central C.C / Freighthouse	1228	NW corner of Isabel and Ross Avenue	3.6	Community	Multi-Use
Chinese Gardens	1247	NW Corner of James Ave & King St	0.1	Community	Special Use
Chliboyko Park	644	N & S of Church E of Penninghame	0.4	Neighbourhood	Buffer
Chliboyko Park North	643	N & S of Church E of Penninghame	0.3	Neighbourhood	Buffer
Civic Centre	1248	William Ave & Main St at City Hall	0.2	Community	Special Use
Cropo Bay Walkway	444	N/S Cropo By S of Inkster Bv	0.1	Neighbourhood	Linear
Disraeli - George Buffer	1192	S/S Disraeli Frwy at George Av	0.0	Community	Buffer
Disraeli - Henry Buffer	1491	SW corner of Disraeli and Henry	0.2	Community	Buffer
Disraeli Buffer North	185	SW corner MacDonald Av & Disraeli Frwy	0.0	Community	Buffer
Disraeli Buffer South	176	S/S Disraeli Fwy at Henry Av	0.0	Community	Buffer
Dufferin / Isabel Buffer	1095	Triangle at Logan Av & Isabel St	0.4	Neighbourhood	Multi-Use
Dufferin Park	178	S/S Logan Av bet Gwendoline St & Gunnell St	0.8	Neighbourhood	Leisure
Egesz Park	427	N/S Egesz St W of Haddon Rd	1.4	Neighbourhood	Leisure
Elgin Lane Buffer	168	S of Elgin Av W of Arlington St	0.1	Neighbourhood	Buffer
Ellen & Pacific Tot Lot	174	NE Cor Pacific & Ellen	0.1	Neighbourhood	Passive
Fairgrove Bay Park	430	SE Inkster Bv & Groverdale Av	5.7	Community	Sport
Fairgrove Window Park	431	NW corner Garden Grove Dr & King Edward St	0.8	Neighbourhood	Leisure
Finestone Park	438	E/S Finestone St S of Sanderson	0.5	Neighbourhood	Passive
Fort Douglas Park	1404	Water Front Dr. at Alexanter Av	1.3	Community	Linear
Gainsborough Cove Tot Lot	443	NE corner of Gainsborough Cv	0.1	Neighbourhood	Leisure
Garden Drive Park	451	Between Marianne/Inkster Gdn/Valewood	2.9	Neighbourhood	Passive
Garton Park	450	Between Inkster Garden Dr/Garton Av/Belton St	2.8	Neighbourhood	Passive
Grace - Dewdney Park	1318	SW corner of Dewdney & Grace St	0.1	Neighbourhood	Passive
Grace Street Tot Lot	1259	Grace Street S of Point Douglas Ave	0.1	Neighbourhood	Leisure
Inkster Buffer - 1	1469	S/S Inkster Bv E of Brookside Blvd	0.0	Community	Buffer
Inkster Buffer - 2	435	S/S Inkster Bv E of Brookside Bv	0.3	Community	Buffer
Inkster Buffer - 3	428	S/S Inkster Bv W of Tallman St	0.2	Community	Buffer
Inkster Buffer - 4	429	S/S Inkster Bv between Tallman Cr & Burrows Av	0.2	Community	Buffer
Inkster Buffer - 5	434	S/S Inkster Bv W of Groverdale Av	0.3	Community	Buffer
Inkster Buffer - 6	56	S/S Inkster Bv between King Edward St & Keewatin St	0.7	Community	Buffer
Inkster Buffer - 7	453	N/S Inkster Bv W of Keewatin St	0.4	Community	Buffer
John Shaley Tot Lot / Sinclair Park C.C	403	Machray Av & Sinclair St	3.9	Community	Multi-Use

Park Name	ID	Location	Area (Ha)	Classification (in development)	
				Catchment	Type
John Yuzyk Park-Sinclair Park C.C - Robertson Site	401	NE Cor Machray & Radford	0.7	Neighbourhood	Multi-Use
Keewatin / Maples Buffer	440	NW corner Burrows Av & Keewatin St	0.3	Community	Buffer
Keewatin Buffer North	452	SW Cor Old Commonwealth path & Keewatin St	0.5	Community	Buffer
Keewatin Buffer South	446	W/S Keewatin St S of Inkster Garden Dr	0.2	Community	Buffer
Kinver Park	439	S/S Kinver Av E/S Dexter St	3.0	Neighbourhood	Leisure
Lansdowne Buffer North	422	E/S Airlies St, N of Lansdowne Av	0.1	Neighbourhood	Buffer
Lansdowne Buffer South	423	E/S Airlies St, S of Lansdowne Av	0.0	Neighbourhood	Buffer
Lizzie Playground	177	SW Cor Logan Av & Lizzie St	0.6	Neighbourhood	Leisure
Luxton CPR Buffer	413	Between Inkster Av/Polson Av/Arlington St/Sinclair St	0.3	Neighbourhood	Passive
North Logan Park	1164	NE of Isabel St & Logan Av	0.5	Neighbourhood	Leisure
North Winnipeg Parkway	1088	On Red River bet Annabella St & Boyle St	2.5	Neighbourhood	Passive
Northwood C.C	79	W of Fife	9.5	Community	Multi-Use
Northwood C.C - Frank Whyte Site	420	SE Cor Inkster Bv & Fife St	2.8	Neighbourhood	Multi-Use
Old Exhibition Athletic Grounds	392	W/S Sinclair S of Selkirk Av	14.8	Community	Multi-Use
Old Market Square	12	SW William Av & Main St	0.4	Community	Special Use
Pacific Avenue Tot Lot	172	S/S Pacific Av W of Ellen St	0.1	Neighbourhood	Leisure
Parklane - King Edward Buffer	330	NE Park Lane Av & King Edward St	0.2	Neighbourhood	Buffer
Penninghame Greenspace	1503	SW corner of Penninghame St end	0.3	Neighbourhood	Passive
Penninghame Lot	1505	N of 380 Penningham St	0.0	Neighbourhood	Buffer
Penninghame Open Space	1504	N of 401 Penninghame St	0.0	Neighbourhood	Buffer
Pinkham Park	173	Bet Pacific & Ross E of Tecumseh	0.2	Neighbourhood	Leisure
Pioneer Arena Grounds	179	N/S Logan Av bet Sherman/Reitta	1.7	Community	Sport
Polson Bay Park -1	416	N/S Polson Av E of McPhillips St	0.1	Neighbourhood	Passive
Polson Bay Park -2	417	N/S Polson Av opposite Radford St	0.2	Neighbourhood	Passive
Polson Bay Park -3	418	N/S Polson Av W of Airlies St	0.2	Neighbourhood	Passive
Polson Bay Park -4	414	N/S Polson Av E of Airlies St	0.2	Neighbourhood	Passive
Polson Bay Park -5	415	N/S Polson Av W of Sinclair St	0.1	Neighbourhood	Passive
Roosevelt Park	167	SE Cor Elgin Av & Kate St	0.5	Neighbourhood	Leisure
Rosehill Park	449	S/S Garton Av W of Rose Hill Wy	2.8	Neighbourhood	Leisure
Ross Avenue Park	771	N/S Ross Av E of Tecumseh	0.1	Neighbourhood	Leisure
Ross Ellen Park	171	NW Cor Ross Av & Ellen St	0.1	Neighbourhood	Leisure
Sargent Tommy Prince MM Veterans Park	1478	S end of Battery St	3.4	Community	Passive
Shaughnessy Ecological Reserve	2907	Aberdeen Ave between Shaughnessy St & Fife St	0.2	Neighbourhood	Natural
Shaughnessy Park	554	E side of Keewatin St, N of Manitoba Ave	8.1	Community	Multi-Use
Sister MacNamara Park	175	S/S Ross W of Sherbrook	0.2	Neighbourhood	Leisure
Stephen Juba Park	166	Bet James Av & Bannatyne Av	2.4	Community	Linear
Tinniswood Bay Park	404	W/S Tinniswood St N of Mountain	0.2	Neighbourhood	Passive
Tyndall Park C.C	442	SE King Ed/Burrows	9.7	Community	Multi-Use
Tyndall Park C.C - Garden Grove Site	426	S/S Burrows Av E of Haddon Rd	1.8	Community	Leisure
Walsall Park	437	Bet Manitoba/Ringle W of Bentley	0.6	Neighbourhood	Leisure
William Whyte Park	188	S/S Higgins Av W of Maple St	0.1	Neighbourhood	Passive
Woodsworth Park	329	NE Park Lane Av & King Edward St	17.6	Community	Sport

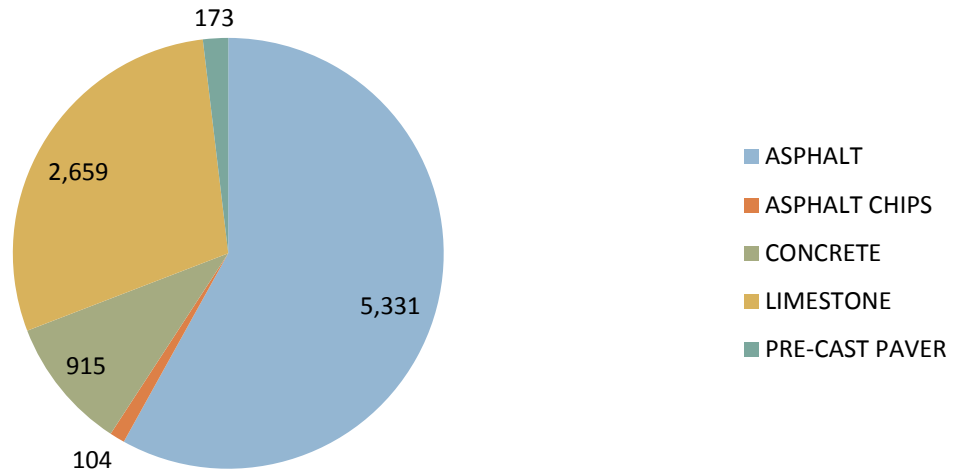
## B. SUMMARY OF PARK ASSETS BY CATEGORY



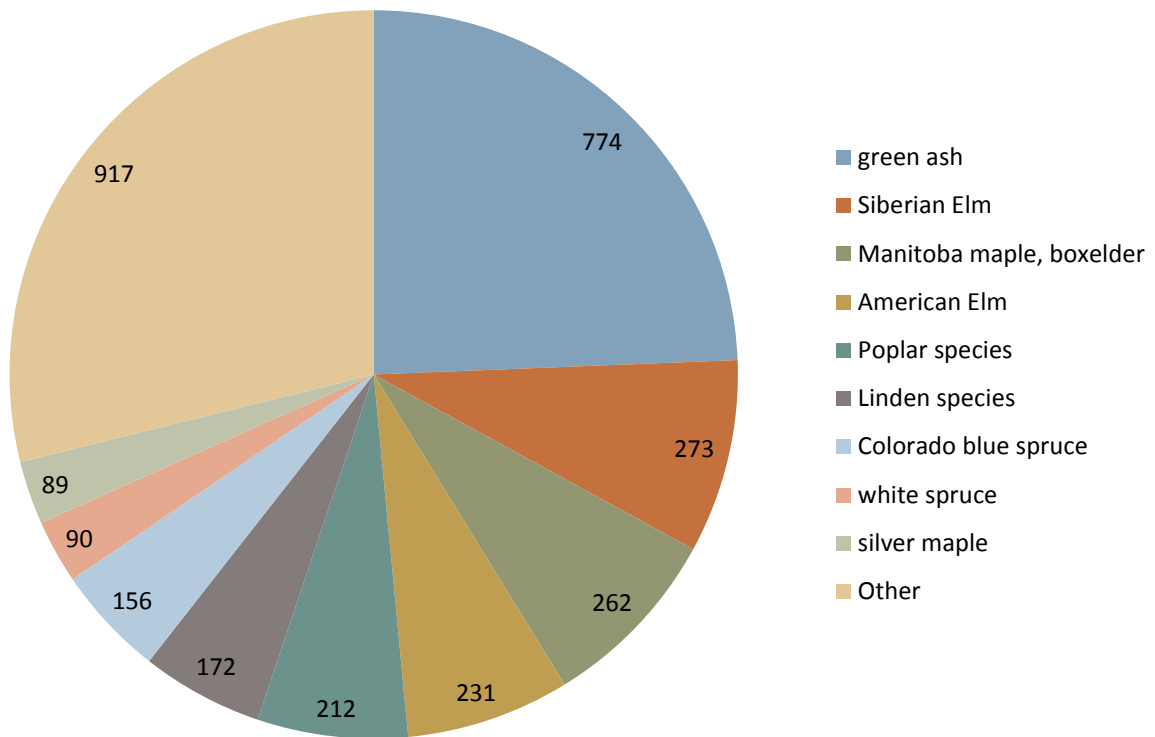
### PARK FURNITURE & AESTHETICS



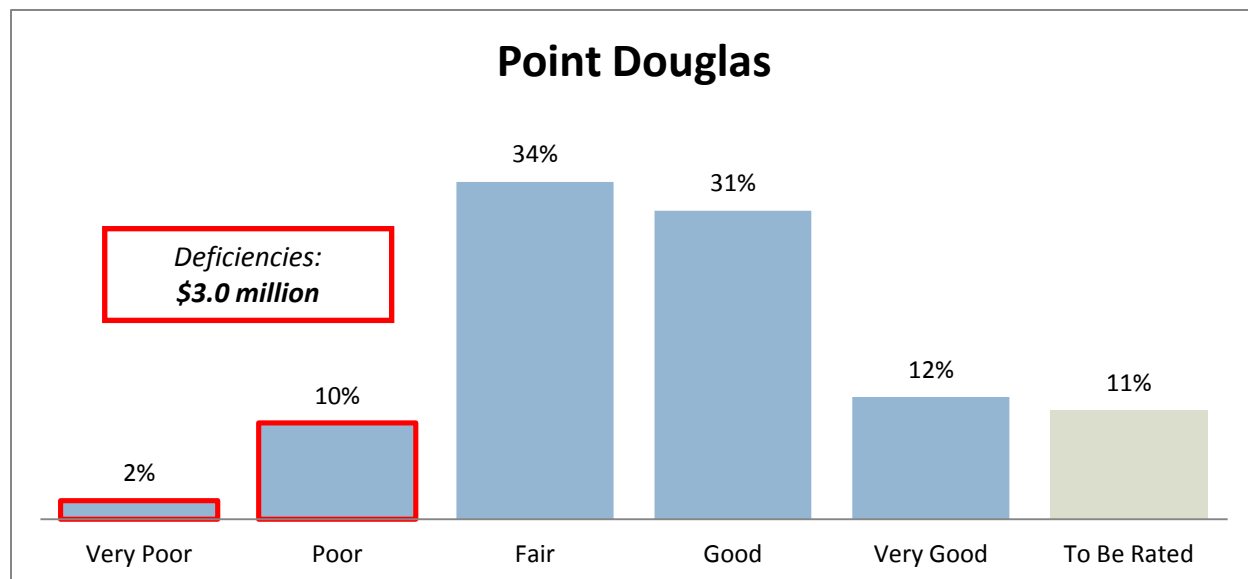
### PATHS & TRAILS (metres)



### NUMBER OF TREES BY SPECIES



### C. SUMMARY OF ASSET CONDITION & DEFICIENCIES



#### List of Assets with Condition Ratings of Poor or Very Poor, by Park Name

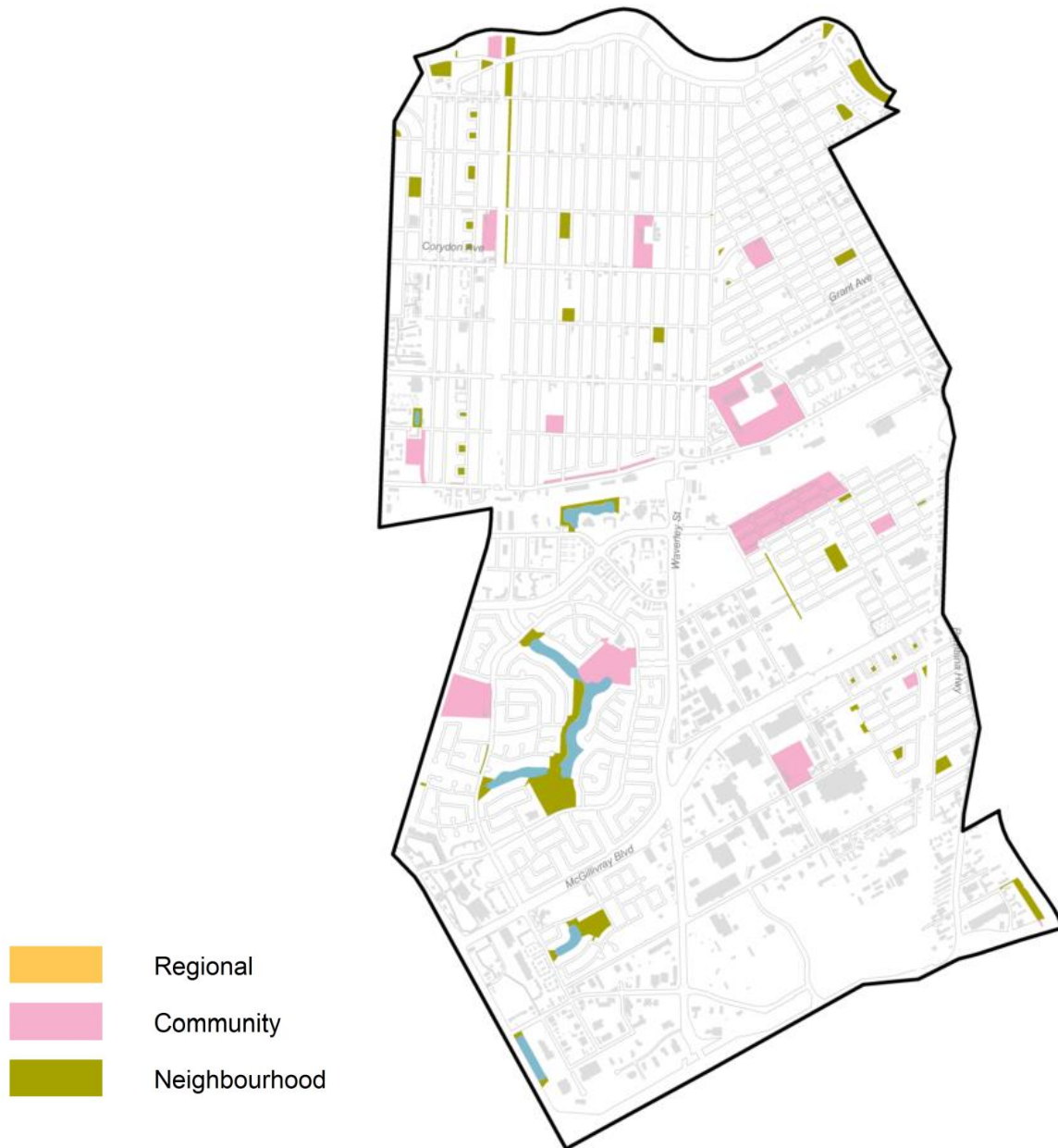
	ATHLETIC FIELD	BACKSTOP	BATTING CAGE	BBQ	BICYCLE RACK	BLEACHER	BOLLARD	BUILDING	FENCE	GATE	GOAL POST	LIGHTING	LITTER BIN	MONUMENT	PATH & TRAILS (m)	PLAY STRUCTURE	PROTECTIVE SURFACING ZONE	SEATING	SIGNAGE	SPORT COURT	SPORT COURT NET	SPORT COURT STANDARD	STAND-ALONE PLAY COMPONENT	SWING SET	TABLE	TRACK & FIELD
Albina / Raber Park														1	16											
Alexander-Pacific Walk													1													
Bentley Park																				1						
Boyd Park					1					1					22		1		1							
Burrows - Cutler Greenspace																			2							
Burton Cummings C.C								1					9													
Central C.C / Freighthouse	1						1		9	1	2	2														
Chliboyko Park													1													
Disraeli - Henry Buffer												3		1												
Dufferin / Isabel Buffer	1																									
Dufferin Park									2							1		5					1	2	1	
Egesz Park													1												1	
Fairgrove Bay Park	2								2		1	2						1	1							
Fairgrove Window Park															93	1		2	1							
Finestone Park							1											1								
Fort Douglas Park							2		1																3	
Gainsborough Cove Tot Lot																							1			
Garden Drive Park															89			1	1							
Grace Street Tot Lot																								1		
John Shaley Tot Lot /		1	1			1			1				9		57			9	3							



	ATHLETIC FIELD	BACKSTOP	BATTING CAGE	BBQ	BICYCLE RACK	BLEACHER	BOLLARD	BUILDING	FENCE	GATE	GOAL POST	LIGHTING	LITTER BIN	MONUMENT	PATH & TRAILS (m)	PLAY STRUCTURE	PROTECTIVE SURFACING ZONE	SEATING	SIGNAGE	SPORT COURT	SPORT COURT NET	SPORT COURT STANDARD	STAND-ALONE PLAY COMPONENT	SWING SET	TABLE	TRACK & FIELD
Sinclair Park C.C									0																	
Kinver Park						2							2						2							
Lizzie Playground								1				2							1	1		2	1			
Luxton CPR Buffer																			1							
North Logan Park				1												1	3	5					1			
North Winnipeg Parkway																				2						
Northwood C.C	1					1	2		2		1	1	10		14				3	3	1					1
Northwood C.C - Frank Whyte Site													4		42			3						1	1	
Old Exhibition Athletic Grounds							7		6			4	6		74	1		1	5	4		2				
Old Market Square							3	2					1													1
Pacific Avenue Tot Lot									1			1					1	4	1	1					1	
Pioneer Arena Grounds	1					1				1	2		2													
Roosevelt Park									5	1			3						3	9			1	3		
Rosehill Park	2														35	1										
Ross Avenue Park									1			1							1							
Ross Ellen Park																			2	1						
Sargent Tommy Prince MM Veterans Park							1								209											
Shaughnessy Park	1	1							5		1	4	1			1	1	4	1							
Sister MacNamara Park												1														
Stephen Juba Park							1					2			77				2							5
Tyndall Park C.C	1					4			1				3		57			6	1							
Tyndall Park C.C - Garden Grove Site													3		46			1	3							
Walsall Park	1	1										1	2													
Woodsworth Park	4	1							7	2			4		41				5							1

# River Heights - Fort Garry Ward

Number of Park Parcels<sup>A</sup> = **74**  
Total Park Area = **116 Ha**  
Estimated Cost of Deficiencies = **\$2.2 million**



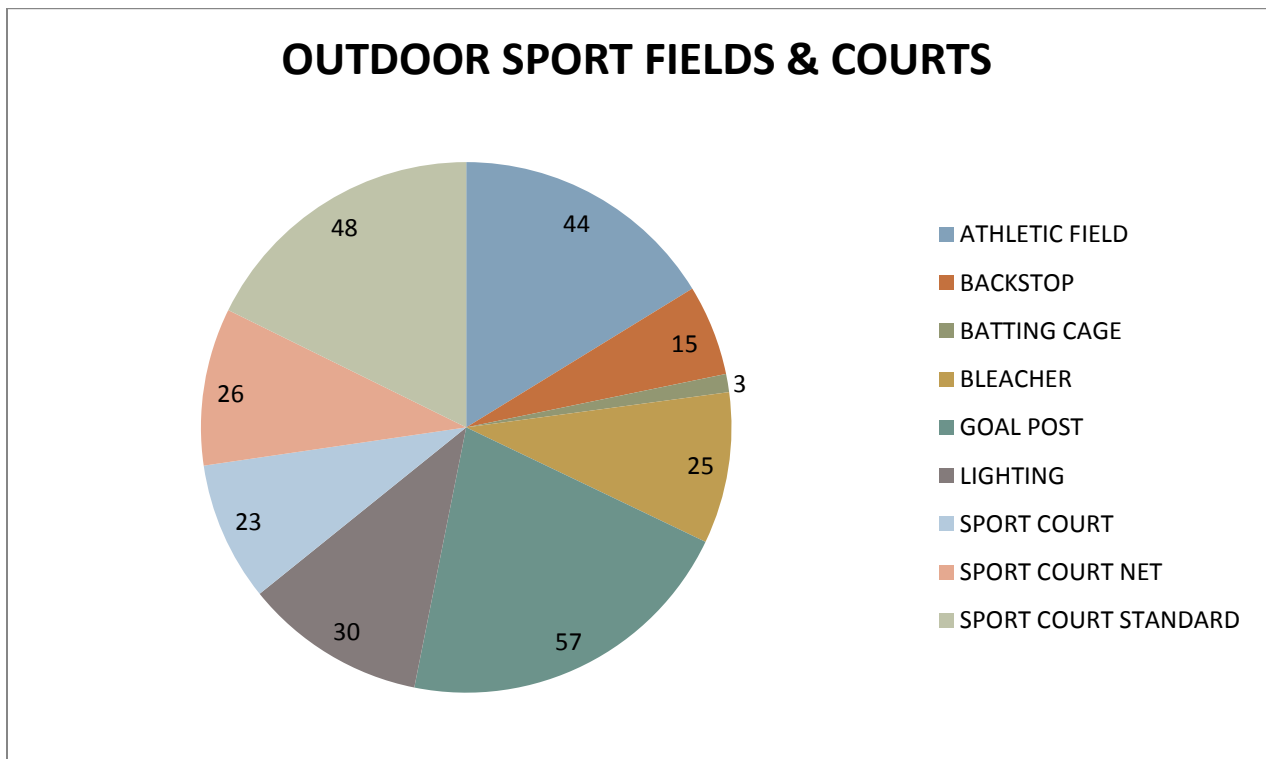
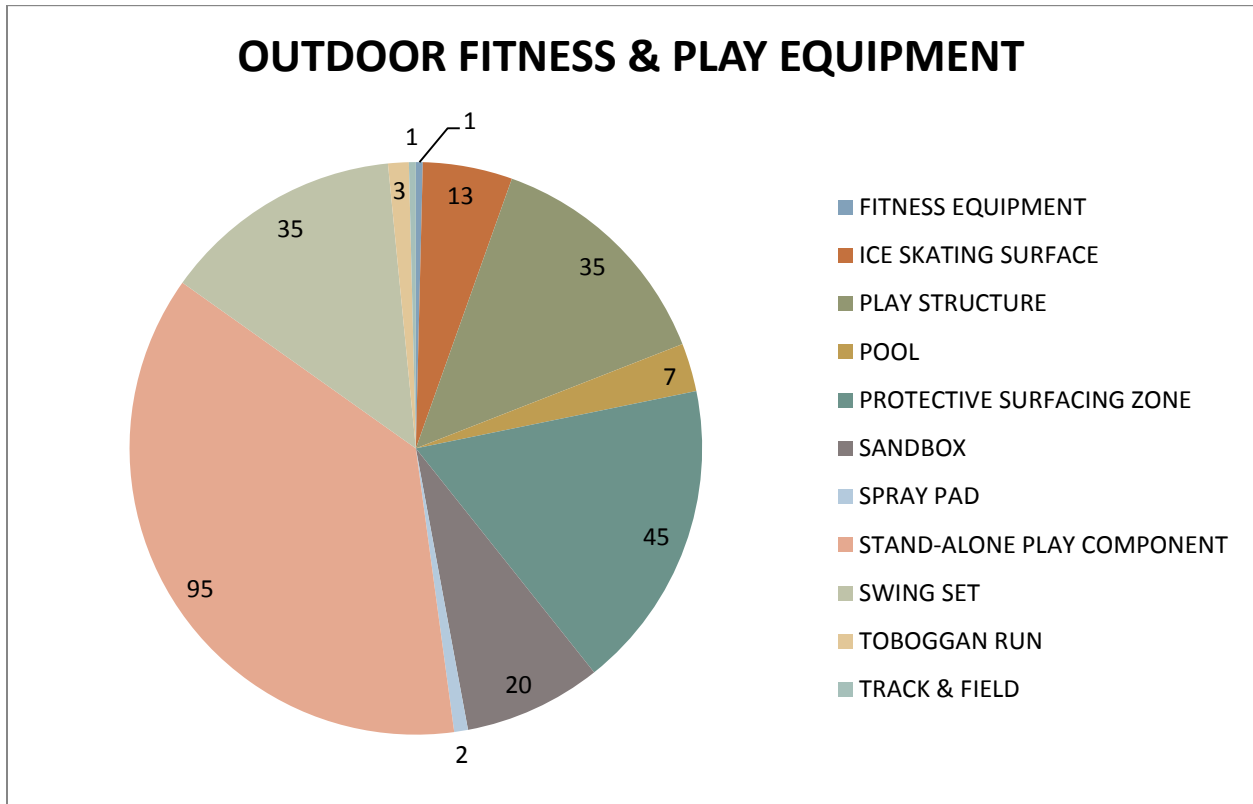
<sup>A</sup> Excludes Future Greenspace, Parks Designated for Non-Park Use and Ponds

## A. LIST OF PARK PARCELS

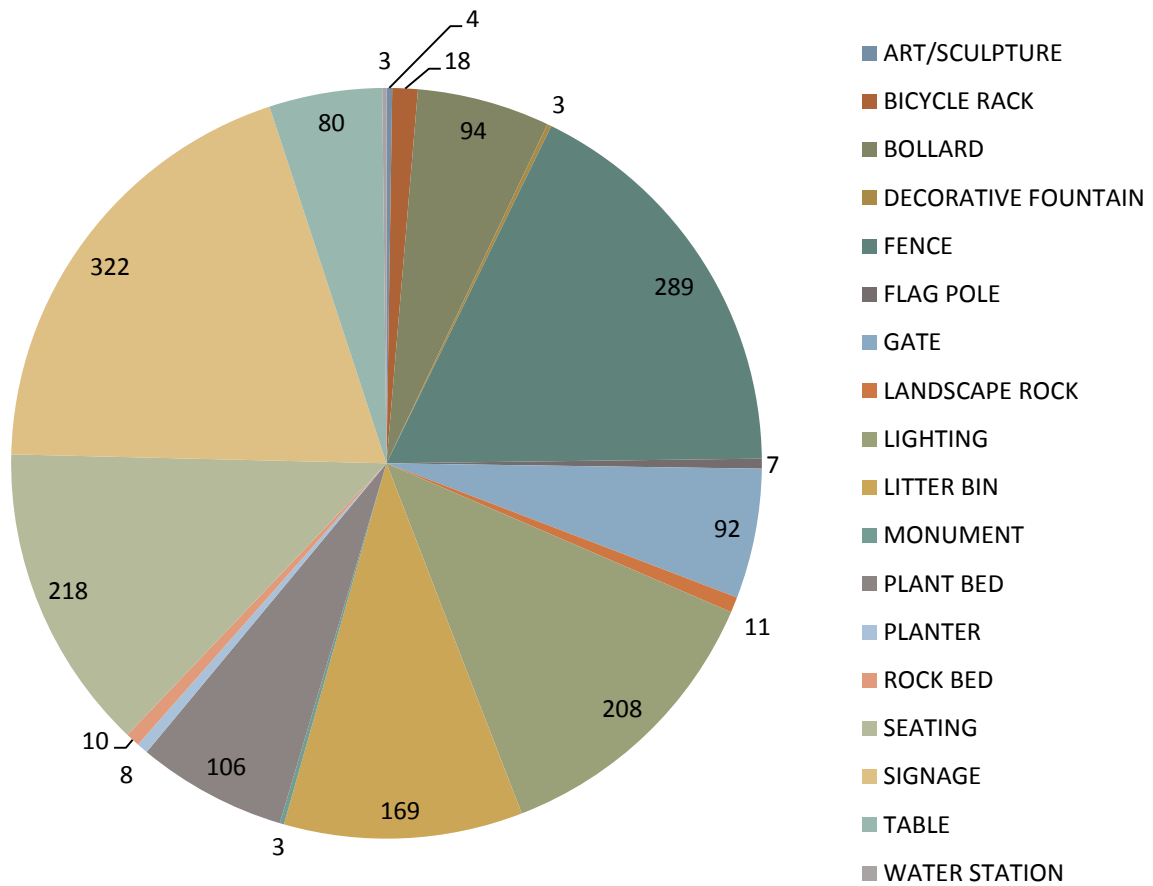
Park Name	ID	Location	Area (Ha)	Classification (in development)	
				Catchment	Type
Andrew Currie Park	926	Wellington Crescent btwn Lanark & Renfrew	0.3	Neighbourhood	Passive
Assiniboine Parkway	927	W/S Wellington Cr W of Lanark St	0.1	Neighbourhood	Passive
Beaumont Bay Park	1004	Beaumont Bay S of McGillivray Blvd	0.1	Neighbourhood	Leisure
Beaumont Park	1005	E/S Neptune Bay N of Somerville Avenue	1.7	Neighbourhood	Leisure
Belair Park	993	SW Cor Brisbane Avenue & Belair Road	0.4	Neighbourhood	Leisure
Birmingham Place Park	1447	Birmingham Pl at Lindmere Dr	0.1	Neighbourhood	Passive
Biscayne Bay Park	1002	Biscayne Bay S of McGillivray Blvd	0.1	Neighbourhood	Leisure
Boulton-Mathers Retention Pond	1480	E end of Boulton	0.8	Neighbourhood	Passive
Brenda Leipsic Park	2267	NE corner of Hurst Way & Parker Ave	16.1	Community	Passive
Brock Fleet Park	653	N/S Fleet Avenue at Brock Street	0.8	Neighbourhood	Leisure
Byng Island	1008	Byng Pl E of Rockman St	0.1	Neighbourhood	Buffer
Cordova Park	918	S/S Grosvenor bet Cordova/Brock	1.3	Neighbourhood	Leisure
Crescentwood C.C	651	SW Cor Corydon Av & Rockwood St	2.7	Community	Multi-Use
Dickson Bay Park	1001	Dickson Cr S of McGillivray Bv	0.1	Neighbourhood	Leisure
Dovercourt Park	1200	E of Dovercourt Dr N of Ocean Ridge Dr	0.3	Neighbourhood	Passive
Enderton Park	127	Yale Av & Ruskin Row	0.8	Neighbourhood	Leisure
Farwell Bay Greenspace	996	NW of Farwell Bay	0.2	Neighbourhood	Passive
Fort Garry Bridge NW	1276	N of Bishop Grandin W of the Red River	0.1	Community	Linear
Grant Avenue Buffer South – 1	911	S/S Grant Av bet Cambridge St & Nathaniel St	1.4	Community	Buffer
Grant Park Athletic Grounds	910	E/S Poseidon By	9.3	Community	Sport
Harrow Park	912	Bet Fleet/Garwood/Guelph/Harrow	1.0	Neighbourhood	Leisure
Haskin Triangle	1229	Cambridge Street & Grosvenor Avenue	0.0	Neighbourhood	Passive
Joe Malone Park	941	Boulton By E of Kenaston Bv	2.9	Community	Multi-Use
Kenaston / Bishop Grandin Buffer	1250	Scurfield Blvd W of Henlow Bay	0.4	Neighbourhood	Buffer
Kenaston Willow Parkette East	939	NE Cor Willow Av & Kenaston Bv	0.2	Neighbourhood	Passive
Kleyson Park	96	W/S Lindenwood Dr W.S. of Tweedsmuir Rd	5.5	Community	Multi-Use
Lanark St / Bay A	928	First Bay S of Academy Rd	0.2	Neighbourhood	Passive
Lanark St / Bay B	929	First Bay N of Kingsway	0.2	Neighbourhood	Passive
Lanark St / Bay C	930	Bet Kingsway & Grosvenor Av	0.4	Neighbourhood	Passive
Lanark St / Bay D	932	First Bay S of Grosvenor Av	0.2	Neighbourhood	Passive
Lanark St / Bay E	931	First Bay N of Corydon Av	0.2	Neighbourhood	Passive
Lanark St / Bay F	936	N of Mathews Av	0.1	Neighbourhood	Passive
Lanark St / Bay G	935	First Bay S of Mathews Av	0.2	Neighbourhood	Passive
Lanark St / Bay H	934	First Bay N of Taylor Av	0.2	Neighbourhood	Passive
Linden Ridge Park	1199	W of Linden Ridge Dr N of Laurel Ridge Dr	3.1	Neighbourhood	Multi-Use
Linden Woods C.C	1114	Lindenwood Drive W at Woodcott Place	2.8	Community	Multi-Use
Lindenwood Drive West Buffer	1090	W/S Lindenwood Dr W bet Forest Gate Av & Deer Run Dr	0.2	Neighbourhood	Buffer
Lindenwood Drive West Park	1174	Lindenwoods Dr W btwn Royal Crest Dr and Lindenshore Dr	0.8	Neighbourhood	Passive
Lindenwoods Park	1436	East end of Edmond Muys Pl	3.6	Neighbourhood	Passive
Lindsay Buffer Strip A	921	Bet Grosvenor/Corydon	0.4	Neighbourhood	Buffer
Lindsay Buffer Strip B	922	Bet Kingsway/Grosvenor	0.6	Neighbourhood	Buffer
Lindsay Buffer Strip C	923	Bet Academy/Kingsway	0.7	Neighbourhood	Buffer

Park Name	ID	Location	Area (Ha)	Classification (in development)	
				Catchment	Type
Lindsay Buffer Strip D	924	Bet Wellington/Academy	1.2	Neighbourhood	Buffer
Marshall Crescent Park	997	Bet Farwell By & Marshall Cr	0.2	Neighbourhood	Leisure
Maryland Bridge Park	128	NW corner of Wellington Cres & Academy Rd	0.5	Neighbourhood	Passive
McMillan/Thurso Park	914	N of Corydon W of Thurso	0.1	Neighbourhood	Leisure
Montrose Park	652	S/S Fleet Av bet Elm St & Montrose St	0.8	Neighbourhood	Leisure
Munson Park	126	N/S Wellington Cr opp Kingsway	3.0	Neighbourhood	Passive
Muys Park	1111	N of Lindenwood Dr E btwn Linden Terrace Way & Waterbury	7.1	Neighbourhood	Leisure
Muys Park West	1115	Lindenwood Dr W at Whidden Gate	1.0	Neighbourhood	Passive
Pan Am Pool	1293	S/E Cor Grant Av & Poseidon By	4.5	Community	Special Use
Parker / Somerville Buffer	1007	West end of Sommerville Ave running north along rearage of houses	0.6	Neighbourhood	Buffer
Parker Tot Lot	1123	Parker Ave. & Heatherdale Ave. W of Daniel Ave.	0.3	Neighbourhood	Passive
Pembina Crest Tot Lot	655	E side of Hudson St between Chevrier Bv & Dumas Av	0.9	Neighbourhood	Multi-Use
Plaza Drive Park	1194	Riverbank, E of Plaza Drive	1.7	Neighbourhood	Passive
Rampart Bay Park	1003	Rampart By S of McGillivray Bv	0.1	Neighbourhood	Leisure
Ray Fennel Sports Centre	994	NE corner of Clarence Ave and Hamelin St	5.9	Community	Sport
River Heights C.C	59	Between Grosvenor AV & Corydon Av	4.2	Community	Multi-Use
Sir John Franklin Community Club	1063	Sir John Franklin Rd between Grosvenor and Corydon	2.6	Community	Multi-Use
Sir John Franklin Park	925	N/S Wellington Cr opp Renfrew St	1.4	Community	Multi-Use
Sir John Franklin Park East	920	N/S Wellington Cr E/S CPR Row Plan 374	0.8	Neighbourhood	Passive
T. R. Hodgson Park	940	SE Cor Tuxedo/Carpathia	1.2	Neighbourhood	Leisure
Taylor Green Strip - 1	933	NW Cor Taylor Av & Lanark St	0.1	Community	Buffer
Taylor Green Strip - 2	919	N/S Taylor Av W of Brock St	0.2	Community	Buffer
Taylor Green Strip - 3	916	N/S Taylor Av bet Brock & Ash	0.7	Community	Buffer
Taylor Green Strip - 4	915	N/S Taylor Av E of Ash St	0.5	Community	Buffer
Van Wallegghem Park	1146	Lindenwood Dr W at Lindenwood Pl	8.3	Community	Multi-Use
Victoria C.C	1009	Bet Daniel/Derek S of Edderton Av	1.5	Community	Multi-Use
Waller Park	998	E of Marshall Cr S of Waller Av	0.2	Neighbourhood	Passive
Warsaw Crescent Park	913	Warsaw Av at Warsaw Cr	0.1	Neighbourhood	Passive
Wellington Park	937	S/S Wellington Cr E of Kenaston	1.3	Neighbourhood	Sport
Westridge C.C	995	S of Waller Ave and E of Donnelly St	0.8	Community	Multi-Use
Wilkes Waverley Greenspace	1038	N of Victor Lewis Dr & Sterling Lyon Pw	1.8	Neighbourhood	Passive
William Osler Park	917	NW Cor Mathers Av & Brock St	1.5	Community	Multi-Use

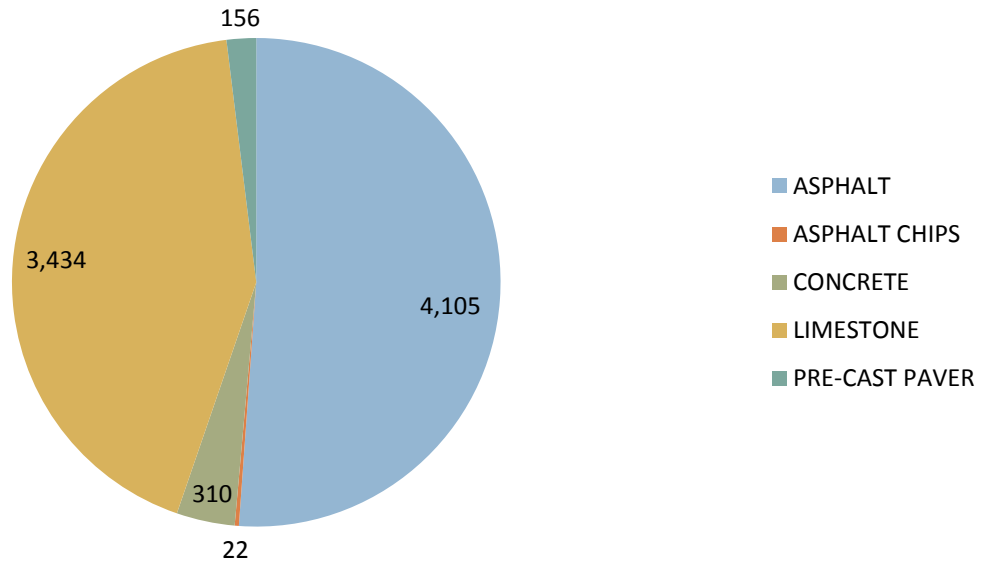
**B. SUMMARY OF PARK ASSETS BY CATEGORY**



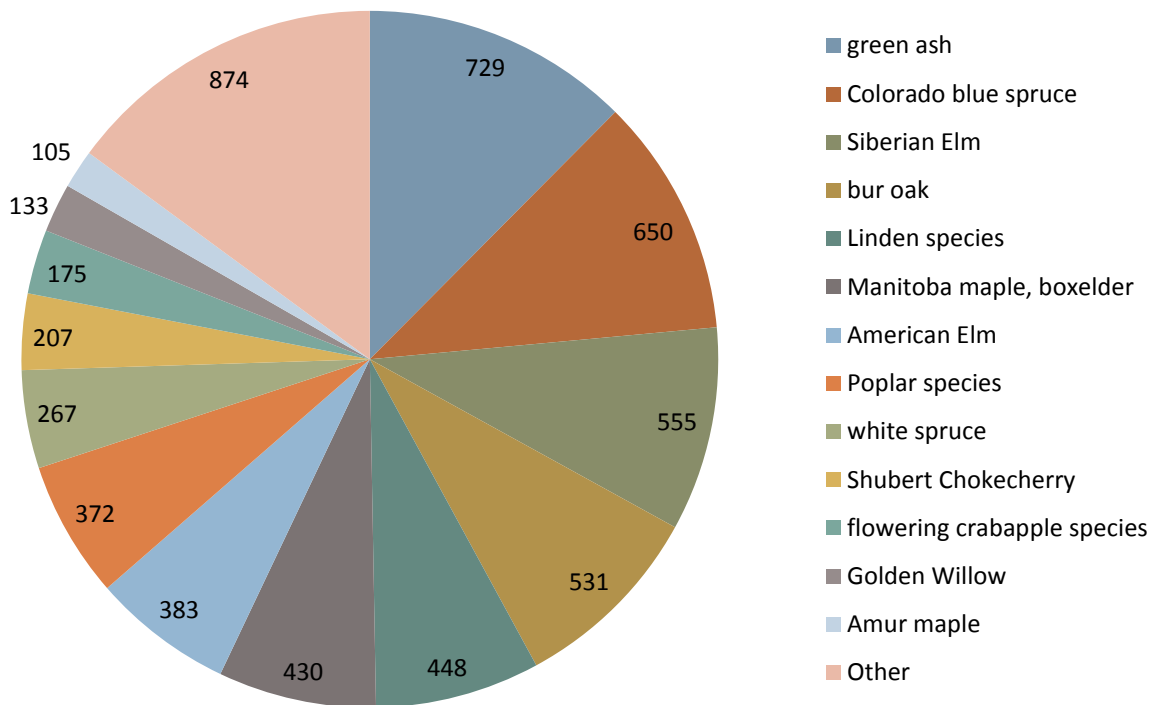
## PARK FURNITURE & AESTHETICS



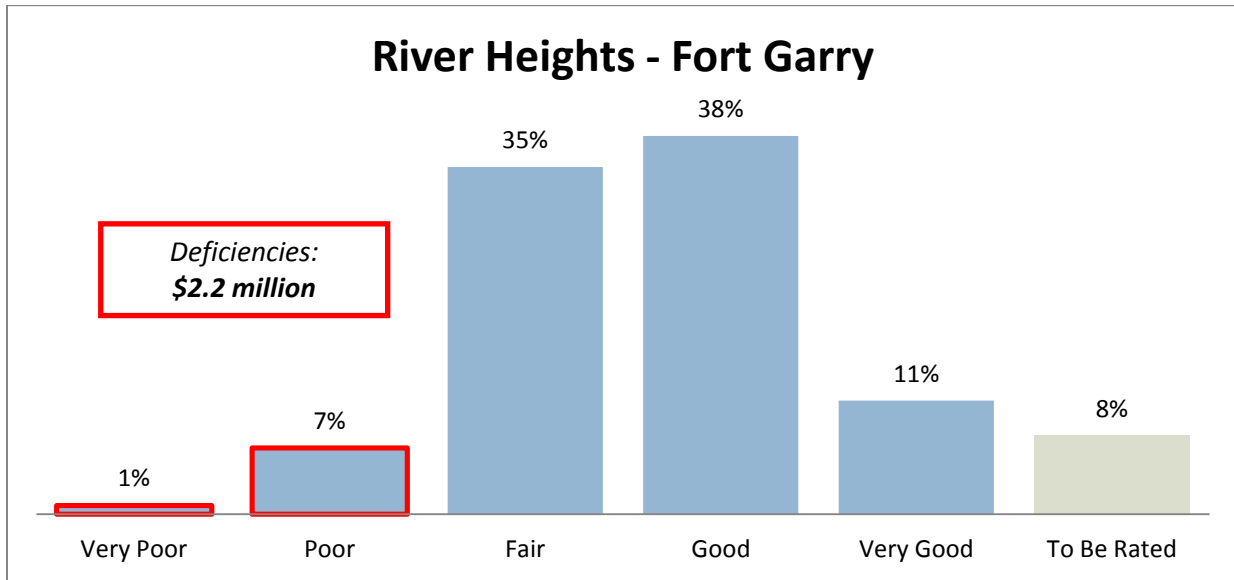
### PATHS & TRAILS (metres)



### NUMBER OF TREES BY SPECIES



### C. SUMMARY OF PARK ASSET CONDITION & DEFICIENCIES



#### List of Assets with Condition Ratings of Poor or Very Poor, by Park Name

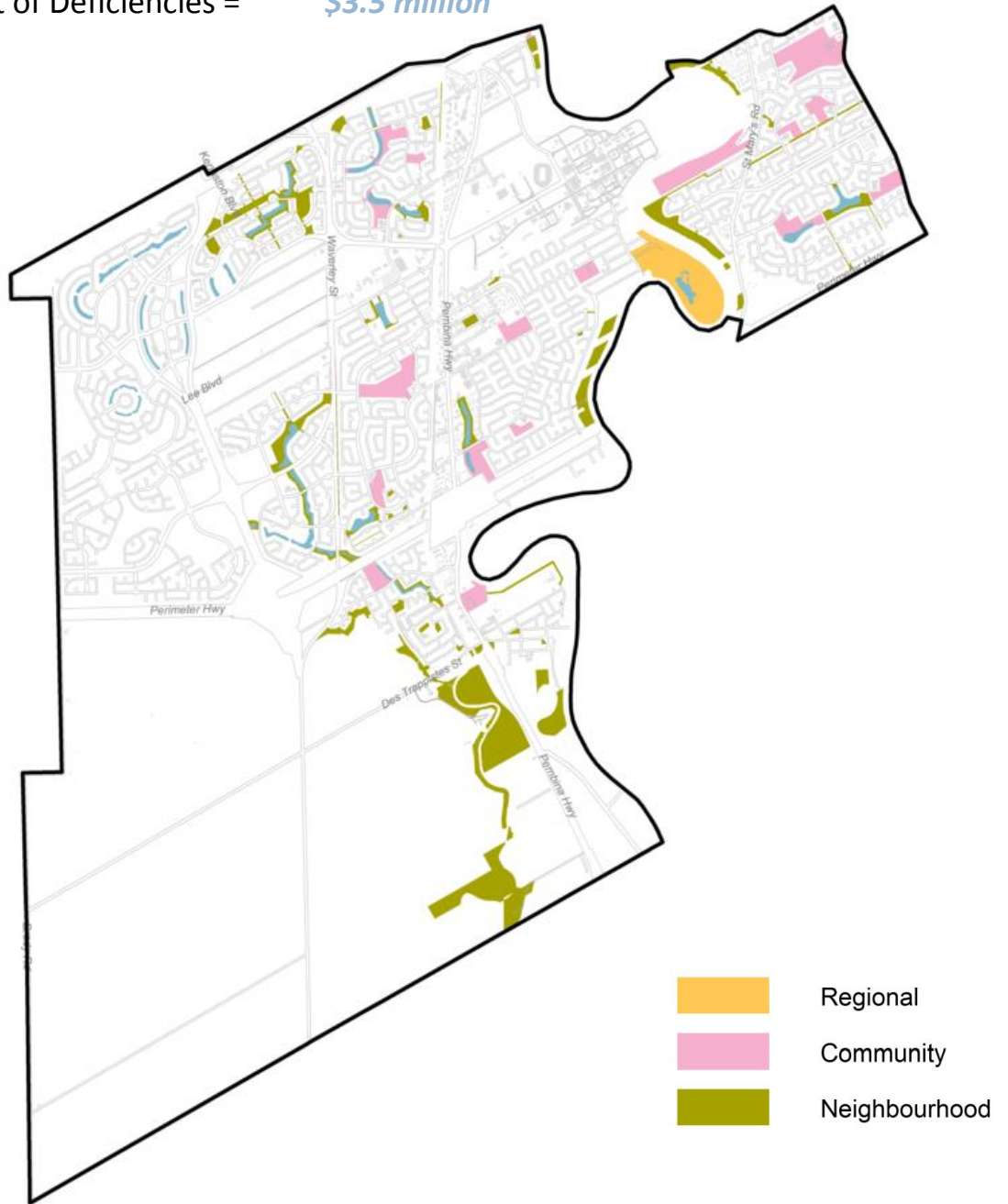
	ATHLETIC FIELD	BACKSTOP	BATTING CAGE	BICYCLE RACK	BLEACHER	BOLLARD	BUILDING	FENCE	FLAG POLE	GATE	GOAL POST	LIGHTING	LITTER BIN	MONUMENT	PATH & TRAILS (m)	PLAY STRUCTURE	PROTECTIVE SURFACING ZONE	SANDBOX	SEATING	SIGNAGE	SPORT COURT	SPORT COURT NET	STAND-ALONE PLAY COMPONENT	TABLE	
Andrew Currie Park																								2	
Beaumont Bay Park															16										
Beaumont Park															53										
Belair Park																					1				
Birmingham Place Park															18										
Biscayne Bay Park																1	1	1							
Brenda Leipsic Park																					2				
Brock Fleet Park															19										1
Cordova Park																			2	2					1
Crescentwood C.C		1	1					10		1			1			1			2						2
Dickson Bay Park																			1	1					
Dovercourt Park																					1				
Farwell Bay Greenspace																			1	1					
Grant Park Athletic Grounds	1					2		3				1	1								4				
Harrow Park																									2
Joe Malone Park																					1				
Kleyson Park	1																		1						
Lanark St / Bay D																									1



	ATHLETIC FIELD	BACKSTOP	BATTING CAGE	BICYCLE RACK	BLEACHER	BOLLARD	BUILDING	FENCE	FLAG POLE	GATE	GOAL POST	LIGHTING	LITTER BIN	MONUMENT	PATH & TRAILS (m)	PLAY STRUCTURE	PROTECTIVE SURFACING ZONE	SANDBOX	SEATING	SIGNAGE	SPORT COURT	SPORT COURT NET	STAND-ALONE PLAY COMPONENT	TABLE
Linden Woods C.C											1											2		
Lindenwood Drive West Park																				1				
Lindenwoods Park												1							1					
Lindsay Buffer Strip A																				1				
Lindsay Buffer Strip D							1													1				
Marshall Crescent Park																			1					
Maryland Bridge Park													1	1						2				
Montrose Park																			2	2				
Munson Park												2	4	1	227				3					
Muys Park				3		6		1																
Muys Park West						1		2							56					2				
Pan Am Pool									1			3	1							6				
Parker Tot Lot																		1						
Pembina Crest Tot Lot	1																							
Plaza Drive Park																				2				
Rampart Bay Park																				1				
Ray Fennel Sports Centre													1		29				3	2				1
River Heights C.C						1		11					3										1	1
Sir John Franklin Community Club			1		1	1		5		2	2								2	2				1
Sir John Franklin Park								1											2					
T. R. Hodgson Park							1													2		1		3
Taylor Campbell Public Reserve																					1			
Van Wallegghem Park								1							43		1			2				
Victoria C.C	1									1			1						1	2				
Wellington Park		1						2					1											
Westridge C.C																			1				1	
William Osler Park		1								1		2			187				1					

# South Winnipeg – St. Norbert Ward

Number of Park Parcels<sup>A</sup> = **97**  
Total Park Area = **391 Ha**  
Estimated Cost of Deficiencies = **\$3.5 million**



<sup>A</sup> Excludes Future Greenspace, Parks Designated for Non-Park Use and Ponds

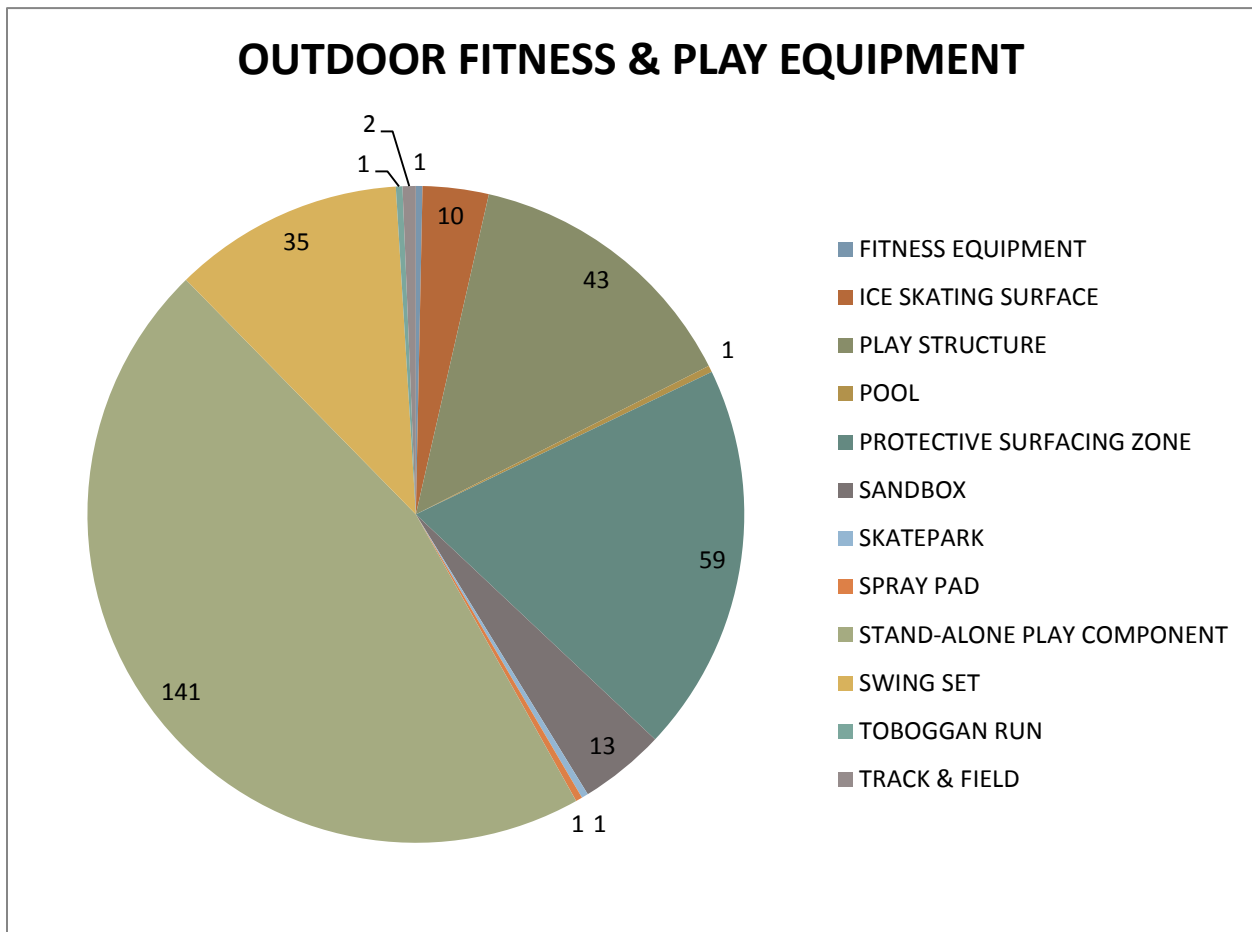
## A. LIST OF PARK PARCELS

Park Name	ID	Location	Area (Ha)	Classification ( <i>in development</i> )	
				Catchment	Type
<b>Albrin Lake Park</b>	979	Bet Swan Lake Bay & Lake Albrin Bay	1.7	Neighbourhood	Leisure
<b>Alex Bridge Park</b>	960	S Dalhousie Dr E of Pembina Hwy	6.5	Community	Multi-Use
<b>Alumni Place Triangle</b>	986	S/S Chancellor Drive at Alumni Place	0.1	Neighbourhood	Passive
<b>Appletree - Bridgeland Dr N Park</b>	1351	Bridgeland Dr. N at Appletree Cres.	0.3	Neighbourhood	Leisure
<b>Bairdmore Park</b>	972	E/S Bairdmore Bv S of Kirkbridge	4.1	Community	Multi-Use
<b>Baldry Creek Park</b>	959	N/S Dalhousie Dr W of Baylor Avenue	3.0	Neighbourhood	Passive
<b>Bellemer Park</b>	1512	S of Bellemer E of Rue La Marie	1.1	Neighbourhood	Leisure
<b>Blue Lake Park</b>	990	N/S Blue Lake Bay W of Gull Lake	1.0	Neighbourhood	Leisure
<b>Boni-Vital Parkway South A</b>	825	S of Redview Dr on Red River	0.4	Neighbourhood	Passive
<b>Boni-Vital Parkway South B</b>	826	W/S St Marys Rd on Red River N of Perimeter Hw	1.0	Neighbourhood	Passive
<b>Bridgwater Forest Park</b>	1363	Bridgeland Dr N. N of Oak Lawn Rd	13.0	Neighbourhood	Natural
<b>Bridgwater Forest Path</b>	1348	Pathway sytem within the Bridgwater Forest neighbourhood	3.0	Neighbourhood	Natural
<b>Burland Park</b>	823	S/S Burland Avenue W of Paddington Road	5.9	Community	Multi-Use
<b>Burland Window Park</b>	1511	S side of Burland bet Westbourne and Southfields	0.2	Neighbourhood	Passive
<b>Camp Amisk</b>	1409	S of Labarrier Park outside City limits	56.3	Neighbourhood	Natural
<b>Carrigan Place Woodlot</b>	1181	Bet Carrigan & Greencrest W of Ulster	1.3	Neighbourhood	Natural
<b>Chancellor / CPR Buffer North</b>	988	E of Lake Village Rd N of Chancellor Dr	0.2	Neighbourhood	Buffer
<b>Chancellor / CPR Buffer South</b>	989	E of Gull Lake Rd S of Chancellor Dr	0.3	Neighbourhood	Buffer
<b>Chancellor Park</b>	987	W/S Markham N of Chancellor	3.4	Community	Multi-Use
<b>Charing Cross Park</b>	820	S/S Maitland Dr, E of Charing Cross Cr	4.3	Community	Multi-Use
<b>Dakota - Ashford Buffer</b>	845	Dakota St N of Warde Av & S of Paddington Rd	0.1	Community	Buffer
<b>Dakota - Tufnell Buffer</b>	1661	NW corner of Southglen and Dakota	0.1	Community	Buffer
<b>Dakota Park / Dakota C.C</b>	348	Dakota S Nova Vista	21.6	Community	Multi-Use
<b>D'Arcy Riverbank</b>	971	S/E Cor Glengarry Dr & D'Arcy Dr	2.5	Neighbourhood	Passive
<b>Dorge Park</b>	953	Bet Dorge Dr & Villeneuve Bv	0.3	Neighbourhood	Leisure
<b>Ducharme Park North</b>	946	Bet Grandmont Bv & Bellemer Dr	1.0	Neighbourhood	Linear
<b>Ducharme Park South</b>	944	N/S Ducharme Av E of Houde Dr	0.9	Neighbourhood	Leisure
<b>Fort Richmond Rec. Centre / Dalhousie Forest</b>	968	NW Cor Killarney & Dalhousie	5.1	Community	Multi-Use
<b>Grandmont Park</b>	1907	N/S Grandmont Blvd W of Nolin Ave	4.7	Community	Multi-Use
<b>Grimsby Park</b>	1158	Bet Alburg Dr & Paddington Rd N of Grimsby Pl	0.6	Neighbourhood	Passive
<b>Hal Rogers Kinsmen Park</b>	821	E/S Paddington Rd S of Regis Dr	2.4	Community	Multi-Use
<b>Henry Boux Park</b>	1069	SE Cor Av De L'Eglise & Pembina Hw	1.5	Neighbourhood	Passive
<b>Henteleff Park</b>	822	N of Normand Av W of St Marys Rd	16.9	Community	Linear
<b>Highbury Park</b>	75	Bet Highbury Rd & Dakota St N of Aldgate Rd	4.8	Community	Multi-Use
<b>Highbury Walkway North</b>	1414	N Aldgate Rd Bet Vadeboncoeur Dr and Highbury Rd	0.1	Neighbourhood	Linear
<b>Highbury Walkway South</b>	1413	S Aldgate Rd Bet Scammel Rd and Tilstone By	0.1	Neighbourhood	Linear
<b>Houde Drive Park</b>	956	Houde Dr S of Ducharme Av	0.4	Neighbourhood	Multi-Use
<b>Ken Oblik Parkway</b>	1344	South Pointe neighbourhood, N of Waverley St	8.0	Neighbourhood	Leisure
<b>Ken Oblik Parkway</b>	2847	South Pointe Neighbourhood, S of Waverley St	3.4	Neighbourhood	Linear
<b>Keslar Park</b>	1415	Lee Blv Between Keslar and Raphael St	0.9	Neighbourhood	Leisure
<b>Keslar Pond Access North</b>	1637	S side of Lee Bv bet Barnes St and Waverley	0.1	Neighbourhood	Linear
<b>Keslar Pond Access South</b>	1485	Lee Blv Between Keslar and Raphael St	0.3	Neighbourhood	Passive
<b>Kilkenny Riverbank</b>	958	N/S Perimeter HW E of Kilkenny Dr on Red River	9.9	Neighbourhood	Natural

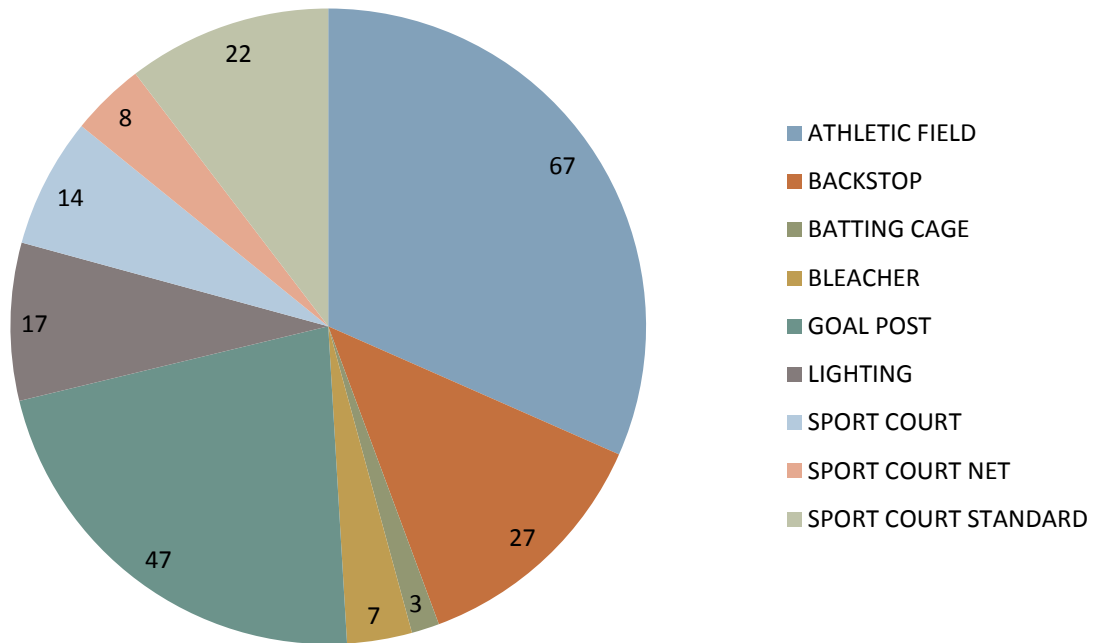
Park Name	ID	Location	Area (Ha)	Classification ( <i>in development</i> )	
				Catchment	Type
King's Park	964	E/S Kings Dr	39.6	Regional	Multi-Use
Kirkbridge Park	1070	Bairdsmore/Kirkbridge/Marrington	13.2	Community	Multi-Use
La Salle Park	955	S of Ducharme Av bet Houde Dr	0.5	Neighbourhood	Multi-Use
La Salle River Greenway - A	1668	W side of the La Salle River opposite Perrault Ave	6.0	Neighbourhood	Natural
La Salle River Greenway - B	1534	N of the La Salle River, North of Camp Amisk	21.5	Neighbourhood	Natural
Lakeshore Park	985	Bet Markham/Chancellor/Lake Shore	2.2	Neighbourhood	Leisure
Lord Avenue Park	951	W/S Lord Av E of Rue Lagrave	0.0	Neighbourhood	Passive
McGill Place Park	965	E of Allegheny N of Dalhousie	0.4	Neighbourhood	Leisure
Minerva Properties	1535	N side of Minerva, W of Pembina	7.8	Neighbourhood	Natural
Normand Park	824	Red River, W of Redview Dr	6.5	Neighbourhood	Linear
Oak Lawn Park	2807	Oak Lawn Rd between Forest Creek Rd & Erin Woods Rd	1.8	Neighbourhood	Passive
Paddington - Highbury Park	827	Bet Paddington Rd & Highbury Rd S of Burland Av	3.3	Neighbourhood	Leisure
Parc De Moissac	950	SW Cor St Gabriel & Labarriere	0.4	Neighbourhood	Leisure
Parc St. Pierre	949	S/W Cor Rue St Pierre/De L'Eglise	0.2	Neighbourhood	Leisure
Parc Trottier	1103	W of Rue Le Marie between Ducharme & Des Trappistes	2.9	Neighbourhood	Passive
Payment Street Park	1118	Grandmont Bv btwn Waverley St & Payment St	4.0	Neighbourhood	Passive
Point West Buffer	1067	Bet Point West Dr & Leon Bell Dr E of Waverley St	0.2	Neighbourhood	Buffer
Point West Park	974	Point West Drive, S of Point West Way	1.4	Neighbourhood	Passive
Pollock Island	1322	NE of Turnbull Dr and Pembina Hwy, S of Rue St. Pierre	6.9	Neighbourhood	Natural
Radcliffe Park	963	S/S Radcliffe Rd W of Kilkenny Dr	0.2	Neighbourhood	Passive
Richmond Kings C.C	51	Bet Tunis By and Leach St	3.6	Community	Multi-Use
Richmond Kings C.C - Ryerson Site	957	Dalhousie S of Ryerson	2.0	Community	Multi-Use
River Park South Path	3261	South Paddington Rd, west along Frobisher Rd	0.5	Neighbourhood	Leisure
River Road Park East	817	E/S Red River S of River Rd	2.8	Neighbourhood	Linear
River Road Park West	844	S/S River Rd opp Minnetonka St on Red River	1.9	Neighbourhood	Passive
S WPG Parkway	1481	East of 3450 Pembina, behind St. Norbert C.C	2.3	Neighbourhood	Linear
Sandpiper Park East	976	Adj E leg of Sandpipe Dr	0.2	Neighbourhood	Leisure
Sandpiper Park West	975	E of Point West Dr	0.2	Neighbourhood	Passive
Sherwood Forest Park	948	W of Rue St Pierre S of Ste Therese Av	2.2	Neighbourhood	Natural
South St. Vital Pathway - 1	1294	W side of Paddington Rd bet Longford Av and Willowbend	0.8	Neighbourhood	Buffer
South St. Vital Pathway - 2	78	E side of Paddington Rd between Longford Av and Willowbend	0.7	Neighbourhood	Buffer
South St. Vital Pathway - 3	840	Bet Charing Cross Cr & John Forsyth Rd N of Warde	0.4	Neighbourhood	Buffer
South St. Vital Pathway - 4	841	Bet John Forsyth Rd & Ashford Dr S of Thornewood	0.5	Neighbourhood	Buffer
South St. Vital Pathway - 5	842	Bet Ashford Dr & Dakota St S of Paddington Rd	0.1	Neighbourhood	Buffer
St. Norbert C.C	954	Pembina Hwy at E end of Ducharme Ave	5.6	Community	Multi-Use
Swan Lake Grove Park	1119	Chancellor Dr btwn Swan Lake Bay & Lake Grove Bay	0.2	Neighbourhood	Passive
Thelma J. Call Park	1104	Chancellor Dr btwn Lake Lindero Rd/Lakeside Dr/Stracuse	5.3	Community	Multi-Use
Tranquil Bay Park	973	N of Bairdmore Bv	0.3	Neighbourhood	Leisure
Trappiste Monastery	1667	NE side of Rue Des Runies	6.8	Neighbourhood	Natural
Trappiste Monastery Access Road	1155	S of Rue Des Trappistes @ Rue Du Monastere	1.1	Community	Linear
Trappiste Monastery Forest	100	W side of Pembina between Rue Des Trappistes and Father Labonte Ave	31.1	Neighbourhood	Natural
Trappiste Monastery Riverbank	1659	W of Pembina Hwy, S of Perrault Ave	0.6	Neighbourhood	Natural

Park Name	ID	Location	Area (Ha)	Classification (in development)	
				Catchment	Type
Van Hull Park	1489	Entrance between 55 and 59 Marine Dr	5.0	Neighbourhood	Natural
Van Hull Path	2567	Between Brambleforde Cres & Redview Dr	0.1	Neighbourhood	Buffer
Vassar Park East	966	W side of Vassar Rd N of Radcliffe Rd	0.1	Neighbourhood	Linear
Vassar Park West	967	E/S Vassar Rd N of Radcliffe Rd	0.1	Neighbourhood	Linear
Warde-Forsyth Buffer - East	1096	SE corner of 182 John Forsyth	0.1	Community	Buffer
Warde-Forsyth Buffer - West	843	NW Cor Warde Av & John Forsyth Rd	0.0	Community	Buffer
Warde-Paddington Buffer	906	NE Cor Warde Av & Paddington Rd	0.1	Community	Buffer
Waverley Heights C.C	978	E side of Chancellor Dr bet Markham Rd and East Lake Dr	1.9	Community	Multi-Use
Waverley Perimeter Buffer	1068	E/S Waverley Stn N of Perimeter HW	1.1	Neighbourhood	Passive
Waverley Richmond West Buffer - 1	991	E/S Waverley St N of Sandusky Dr	0.3	Community	Buffer
Waverley Richmond West Buffer - 2	1128	E/S Waverley st N of Kirkbridge Dr	0.7	Neighbourhood	Buffer
Waverley Richmond West Buffer - 3	992	E/S Waverley St S of Kirkbridge Dr	0.4	Neighbourhood	Buffer

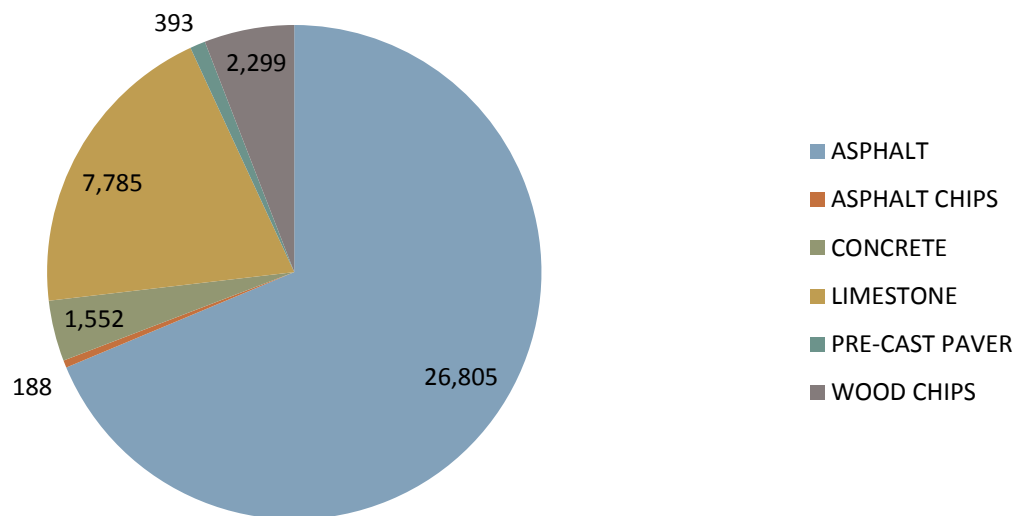
## B. SUMMARY OF PARK ASSETS BY CATEGORY



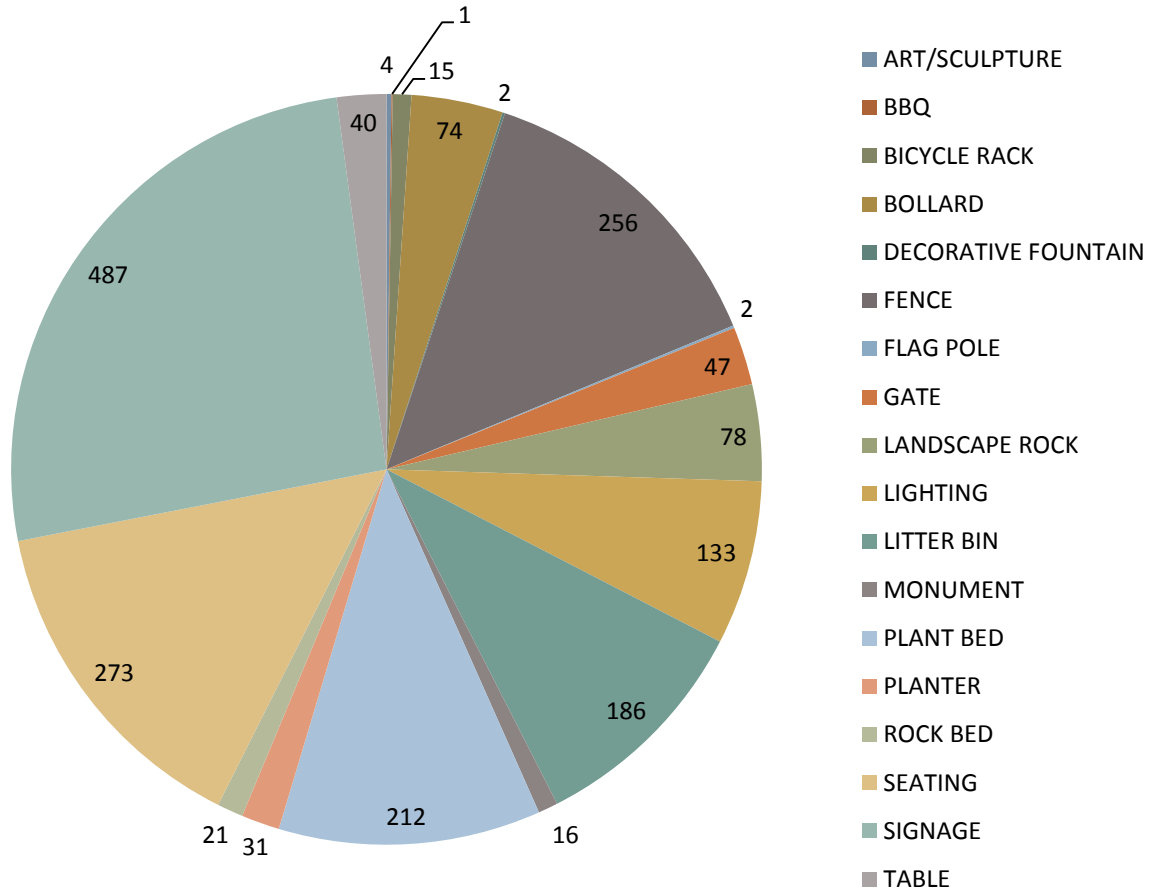
### OUTDOOR SPORT FIELDS & COURTS

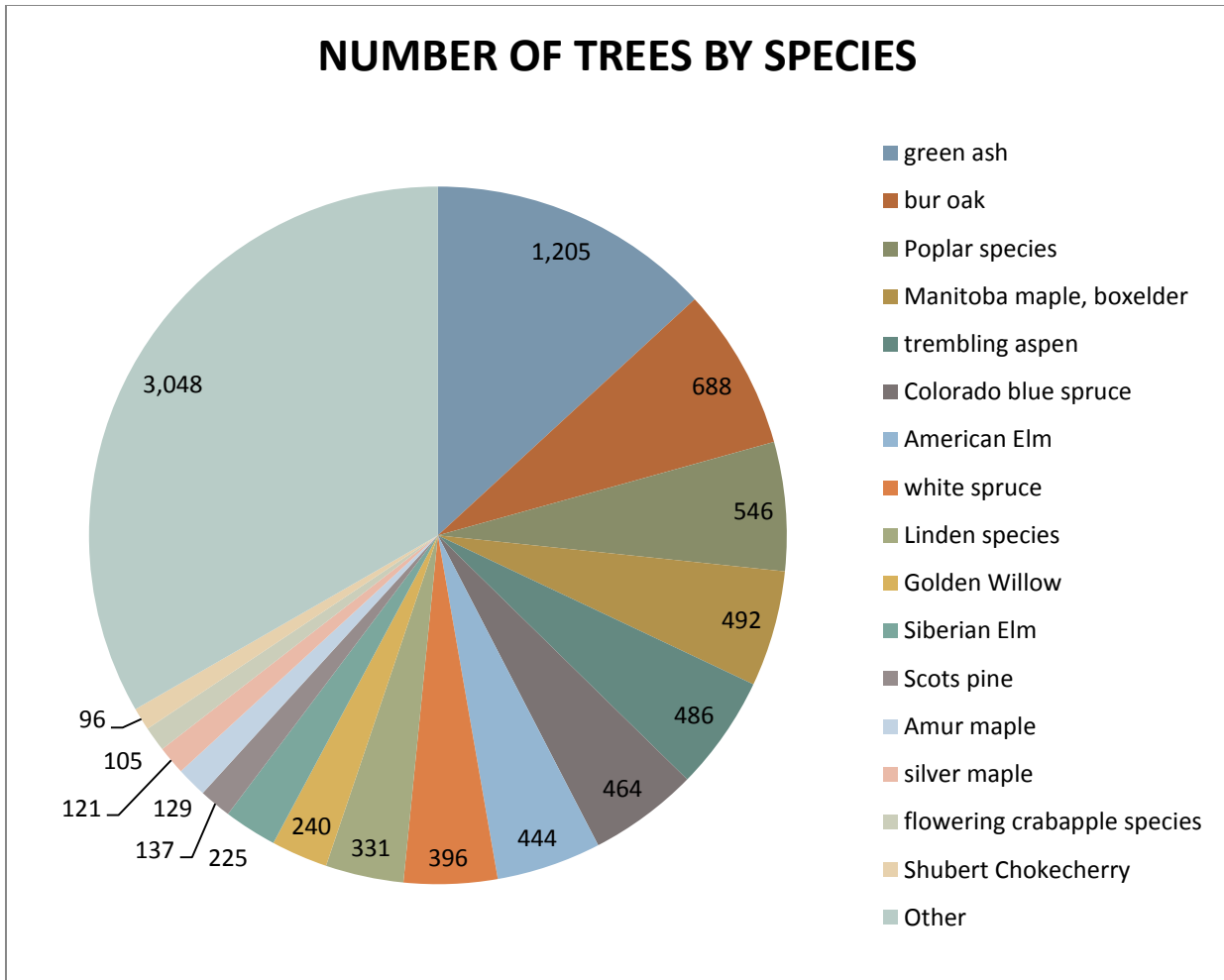


### PATHS & TRAILS (metres)

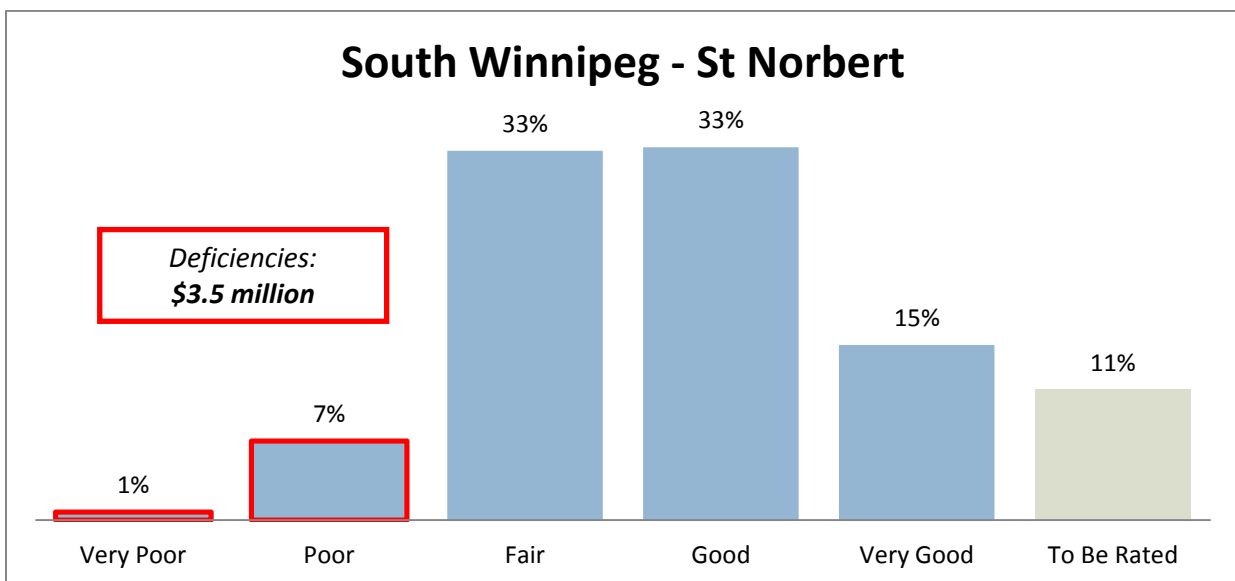


## PARK FURNITURE & AESTHETICS





### C. SUMMARY OF PARK ASSET CONDITION & DEFICIENCIES





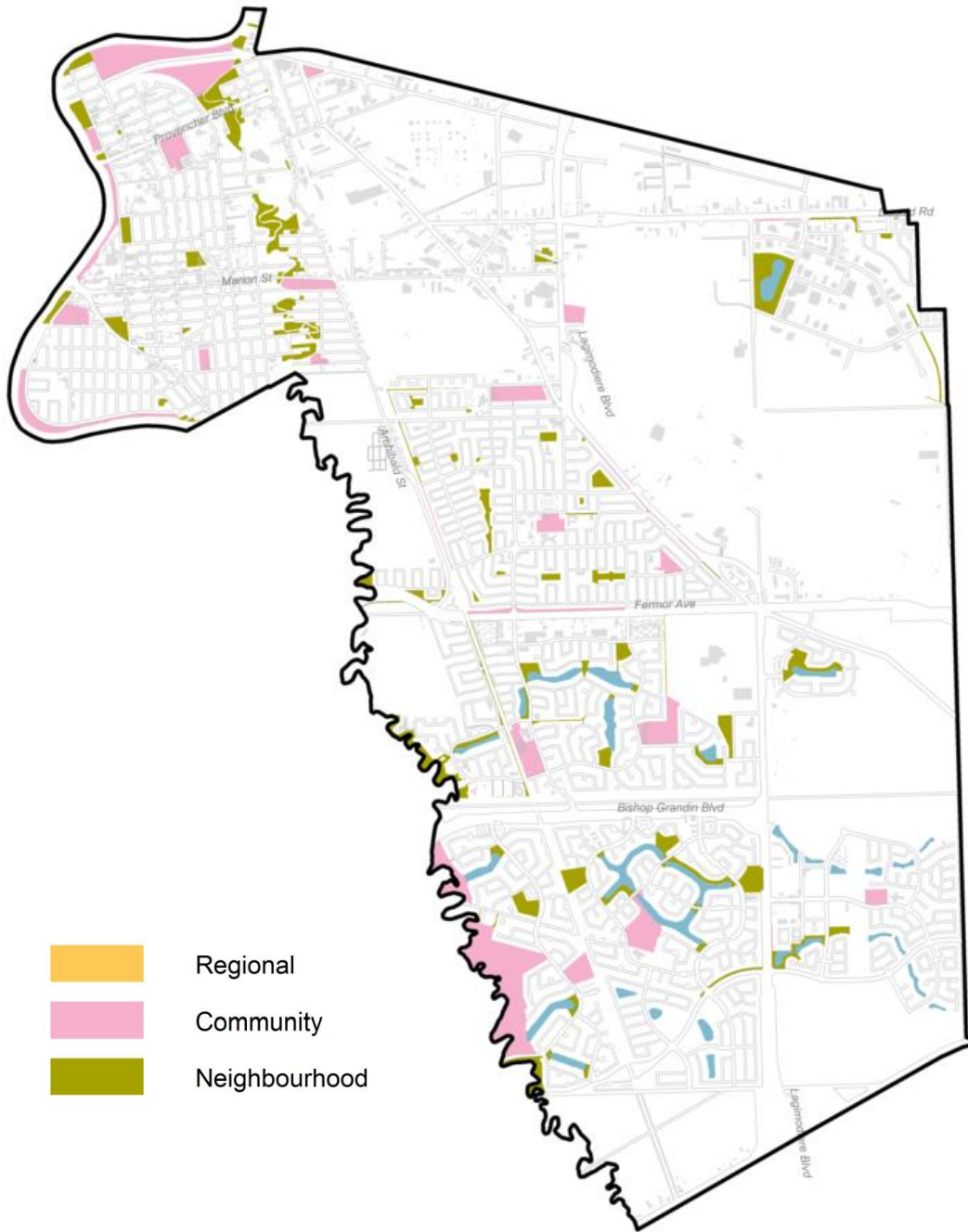
## List of Assets with Condition Ratings of Poor or Very Poor, by Park Name

	ATHLETIC FIELD	BACKSTOP	BBQ	BICYCLE RACK	BLEACHER	BOLLARD	BUILDING	FENCE	GATE	GOAL POST	LIGHTING	LITTER BIN	MONUMENT	PATH & TRAILS (m)	PLAY STRUCTURE	PROTECTIVE SURFACING ZONE	SANDBOX	SEATING	SIGNAGE	SPORT COURT	SPORT COURT NET	SPORT COURT STANDARD	STAND-ALONE PLAY COMPONENT	TABLE	TRACK & FIELD
Albrin Lake Park																		1							
Alex Bridge Park				2				2	1			1						2	2						
Alex Bridge Park Pond								1																	
Bairdmore Park	1							4						21										1	
Baldry Creek Park														27											
Bellemer Park										2															
Blue Lake Park														3	1	1		3							
Bridgwater Forest Park													1												
Bridgwater Forest Path													3												
Bridgwater Lakes Park																				1					
Bridgwater Lakes Paths																				1					
Burland Park						1									1	2			1						
Camp Amisk							1																		
Chancellor Park												1						1							
Charing Cross Park	1																		1						
Dakota Park / Dakota C.C						9		1				2	44					1	3					2	
Dorge Park												1					1	3							
Ducharme Park North																		1							
Fort Richmond Rec. Centre / Dalhousie Forest										1								2	1						1
Grandmont Park	1							1	1		2		25					2	2						
Hal Rogers Kinsmen Park												1			1			1							
Henry Boux Park														7											
Henteleff Park							1					1		229											
Highbury Park																		1	2			2			
Houde Drive Park	1									1															
Ken Oblik Parkway								7											1						
Ken Oblik Parkway Pond																			1						
King's Park	3		1					1			2		226						14					3	
Kirkbridge Park								1			2		174					3	1						
La Salle Park	1	1								2	1								1						
Lakeshore Park													422												
McGill Place Park																			1						
Normand Park													101												
Paddington - Highbury Park																			1						
Parc De Moissac												1						1							
Parc St. Pierre													16			1									
Parc Trottier	1							1				1							3						
Payment Street Park																			1						
Point West Buffer														319											
Pollock Island														246											
Richmond Kings C.C								5	1	1	8							1	1					2	
Richmond Kings C.C - Ryerson Site											4														

	ATHLETIC FIELD	BACKSTOP	BBQ	BICYCLE RACK	BLEACHER	BOLLARD	BUILDING	FENCE	GATE	GOAL POST	LIGHTING	LITTER BIN	MONUMENT	PATH & TRAILS (m)	PLAY STRUCTURE	PROTECTIVE SURFACING ZONE	SANDBOX	SEATING	SIGNAGE	SPORT COURT	SPORT COURT NET	SPORT COURT STANDARD	STAND-ALONE PLAY COMPONENT	TABLE	TRACK & FIELD
<b>River Road Park West</b>												1						1							
<b>St. Norbert C.C</b>	1			1	3			8	2	1	1							1	8	2			1		
<b>Thelma J. Call Park</b>	1										2	1		58					1	1	1	2			
<b>Vassar Park East</b>														50											
<b>Vassar Park West</b>														39											
<b>Warde-Paddington Buffer</b>																		1							
<b>Waverley Heights C.C</b>						1			1									1						2	

# St. Boniface Ward

Number of Park Parcels<sup>A</sup> = **150**  
Total Park Area = **254 Ha**  
Estimated Cost of Deficiencies = **\$1.3 million**



<sup>A</sup> Excludes Future Greenspace, Parks Designated for Non-Park Use and Ponds

## A. LIST OF PARK PARCELS

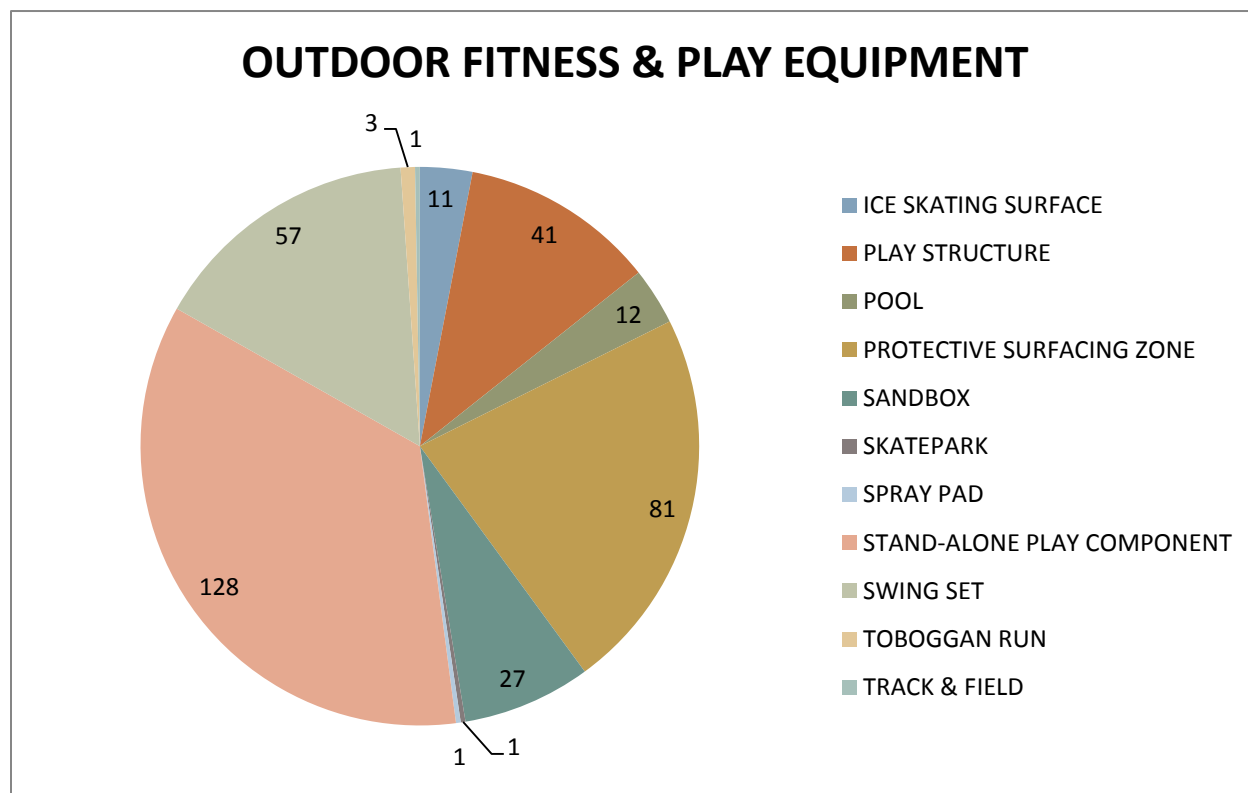
Park Name	ID	Location	Area (Ha)	Classification (in development)	
				Catchment	Type
2 Carriere Easement	757	S/S Metcalfe Av at Red River	0.0	Neighbourhood	Passive
23 Archibald Riverbank	13	W side of Archibald St, N of Mission St.	0.2	Neighbourhood	Passive
Agate Park	697	Btwn Agate Bay & Argonne Bay W of Drake	0.3	Neighbourhood	Leisure
Applewood Park	696	Btwn Applewood Bay & Agate Bay	0.4	Neighbourhood	Leisure
Archibald CPR Buffer	695	E/S CPR Plan 71 bet Elizabeth Rd & Autumnwood Dr	1.1	Community	Buffer
Archibald Riverbank	735	W of 330 Archibald St, E of the Seine S of Plinguet	0.2	Neighbourhood	Natural
Archibald Tot Lot	727	NW Cor Provencher Blvd & Archibald Street	0.0	Neighbourhood	Passive
Archibald West Buffer	690	W/S Archibald St N of Comanche Rd	0.1	Community	Buffer
Archwood C.C	717	SW corner of Guilbault St and Evans St	1.0	Community	Multi-Use
Art McOuatt Memorial Park	692	S/S Maginot Street W of Speers Road	5.7	Community	Multi-Use
Ashdale Greenspace	761	E/S Lyndale Drive N of Highfield Street	0.0	Neighbourhood	Buffer
Baudoux Place Park	693	W of Lagimodiere Blvd E of Bladoux Place	0.1	Neighbourhood	Leisure
Berkshire Park	703	S of Berkshire Bay E of Oakmont Avenue	0.7	Neighbourhood	Leisure
Bois-des-esprits Extension	1315	S of John Bruce Rd to Warde Ave	3.0	Neighbourhood	Natural
Bois-des-esprits NE Walkway	1446	East of 860 John Bruce	0.1	Neighbourhood	Linear
Bois-des-esprits NW Walkway	1444	Between 794 and 850 John Bruce	0.2	Neighbourhood	Linear
Bois-des-esprits Window Park	2407	N of Shorehill Dr & S of John Bruce Rd E	31.6	Community	Natural
Boulevard De La Seigneurie Buffer	1105	NW Cor Warde Av & De La Seigneurie	0.1	Neighbourhood	Buffer
Burmac Park	684	NW corner Capston Rd & Burmac Rd	2.6	Neighbourhood	Natural
Champlain C.C	1	N side of Niverville bet Braemar Av and Genthon St	1.5	Community	Multi-Use
Chenier Window Park	664	N of Chenier By, between Island Shore Bv & Island Lakes Dr	1.2	Neighbourhood	Linear
Cherrier-Doucet Riverbank	90	Bet Cherrier St. & Doucet St	0.4	Neighbourhood	Linear
Cherry Park	701	N/S Cherry Cr W of Autumnwood Dr	0.2	Neighbourhood	Multi-Use
Coronation Park	72	E/S St Marys Rd S of Eugenie St	2.4	Neighbourhood	Leisure
Crestwood Park	700	Bet Crestwood Cr & Conifer Cr	0.2	Neighbourhood	Leisure
Dawson Road Buffer	724	SW/S Dawson Rd SE of Paterson St	0.2	Neighbourhood	Buffer
Deniset Park	30	S/S Deniset St E of Evans St	1.1	Neighbourhood	Natural
Deniset Riverbank	711	SE corner of Tremblay Streetend	0.0	Neighbourhood	Passive
Desjardins Park	1167	N/S Island Lakes Dr bet Desjardins Dr & Seigneurie	0.1	Neighbourhood	Passive
Dockside Way Park	660	NW corner of De La Seigneurie Blvd & Dockside Wy	0.4	Neighbourhood	Passive
Dubuc Forest	751	N/S Rue Dubuc W of Seine St	0.2	Neighbourhood	Natural
Dubuc Point	8	N/S Rue Dubuc W of Evans St	0.4	Neighbourhood	Natural
Dubuc Riverbank	752	S/S Rue Dubuc at Seine River	0.1	Neighbourhood	Natural
Dugald Buffer	736	S/S Dugald Rd bet Mazenod Rd & Beghin Av	0.5	Community	Buffer
Dumoulin Park	44	N of BV Provencher E of CNR	1.2	Neighbourhood	Linear
Durham Park	720	N of Durham By W of Speers Rd	0.9	Neighbourhood	Leisure
Edgewater Park	682	Between Edgewater Dr & Beaverhill Bv	0.2	Neighbourhood	Leisure
Edgewood Park	681	Bet Driftwood Bay & Beaverhill Bv	1.5	Neighbourhood	Leisure
Edgewood Riverbank	753	S/S Hodgewood St	0.1	Neighbourhood	Natural
Enfield Park	760	S/E Cor Enfield Cr & St Marys Rd	0.1	Neighbourhood	Passive
Eugenie - Edgewood Riverbank	42	S of Eugenie, E of Youville	0.4	Neighbourhood	Natural
Evans Street Riverbank	1153	W Evans St at Cusson St	0.5	Neighbourhood	Natural
Falcon Park	749	N/S Rue Dubuc at Seine River	0.4	Neighbourhood	Leisure
Fermor Buffer Northeast	1143	N side of Fermor between Autumnwood Dr &	2.0	Community	Linear

Park Name	ID	Location	Area (Ha)	Classification <i>(in development)</i>	
				Catchment	Type
		West Mount Dr			
<b>Fermor Buffer Northwest</b>	1117	NW corner of Fermor Ave & Autumnwood Dr	1.0	Community	Linear
<b>Fermor Buffer South</b>	1136	bet Fermore Ave & Niakwa Rd E of Seine River	0.3	Neighbourhood	Buffer
<b>Fontaine Park</b>	699	Fontaine Cr W of De Bourmont Av	0.1	Neighbourhood	Leisure
<b>Fountainview Park</b>	1058	SW cor Aubin Dr & Shorehill Dr	0.7	Neighbourhood	Leisure
<b>Frontenac Park</b>	1137	N of Cottonwood Rd E of Drake Bv	2.3	Neighbourhood	Leisure
<b>Gauvin Park</b>	762	SW/S Gauvin St S of Coniston St	0.4	Neighbourhood	Leisure
<b>Guy Savoie-Shady Shores Dr W Park</b>	2519	S side of Shady Shores Dr W between Mockingbird Ln & Shady Shores Dr W	0.4	Neighbourhood	Passive
<b>Hamel Riverbank</b>	1108	W of Seine River btwn Hamel Ave and Bertrand St	2.7	Neighbourhood	Natural
<b>Happyland Park</b>	710	S/S Marion Bet Seine/Archibald	3.6	Community	Leisure
<b>Heather Park</b>	750	SW Cor Yardley St & Seine St	0.4	Neighbourhood	Passive
<b>Howden Park</b>	705	NE of Howden Rd W of Speers Rd	1.1	Neighbourhood	Multi-Use
<b>Iroquois Park</b>	694	W of Iroquois By	1.0	Neighbourhood	Leisure
<b>Island Lakes Bridge North</b>	667	N/S Island Lakes Dr between Desjardins Dr & Seigneurie	0.1	Neighbourhood	Passive
<b>Island Lakes Bridge South</b>	661	S side of Island Lakes Dr between Wayfarer's Hv & Camirant Cres	0.1	Neighbourhood	Passive
<b>Island Lakes Park</b>	668	N/S Island Lakes Dr between Desjardins Dr & Seigneurie	2.0	Neighbourhood	Linear
<b>Island Shore Park</b>	663	Island Shore Blvd btwn Gauvreau Rd & Huppe Bay	3.3	Neighbourhood	Multi-Use
<b>Island Shore Window Park</b>	666	S & E of Island Shore Bv	0.2	Neighbourhood	Passive
<b>Jubenville Park</b>	722	Jubenville Bay & Betournay Street	0.2	Neighbourhood	Leisure
<b>Kavanagh Park</b>	707	N/S Kavanagh St at Seine River	4.1	Neighbourhood	Linear
<b>Kavanagh Playground</b>	708	NW Cor Kavanagh & Dufresne	0.2	Neighbourhood	Leisure
<b>La Verendrye Park</b>	1086	Despins/Dollard/Tache/Valade	1.7	Neighbourhood	Leisure
<b>La Verendrye-La Fleche Riverbank</b>	97	N/S Rue Laverendrye W of Rue Archibald	0.2	Neighbourhood	Linear
<b>Lagimodiere Buffer - 1</b>	134	W/S Lagimodiere Bv between Baudoux & Betournay	0.5	Community	Buffer
<b>Lagimodiere Buffer - 2</b>	1148	Lagimodiere Bv btwn Betournay St & Cottonwood	0.4	Community	Buffer
<b>Lagimodiere Buffer - 3</b>	67	W/S Lagimodiere Bv between Cottonwood & Paterson	0.2	Community	Buffer
<b>Lagimodiere-Gaboury Historic Park</b>	3	W/S Seine River N of Rue Notre Dame	10.1	Community	Multi-Use
<b>Lakewood Park</b>	679	SE corner of Clearwater Rd	0.6	Neighbourhood	Linear
<b>Lakewood Park East</b>	677	Between Lakewood/Beaverhill	0.3	Neighbourhood	Passive
<b>Lakewood Park West</b>	680	SE corner of Meadowbrook and Lakewood Rd	1.6	Neighbourhood	Passive
<b>Lambert Park</b>	713	N/S Lambert E of Holden	0.5	Neighbourhood	Passive
<b>Laverendrye Buffer</b>	725	NW Cor Rue Laverendrye & Rue Archibald	0.0	Neighbourhood	Buffer
<b>Lindsey Wilson Park</b>	662	NE corner of Island Shore Blvd & Pamela Rd	8.0	Community	Multi-Use
<b>Lomond Park</b>	723	N/S Paterson St S of Lomond Bv	2.3	Community	Multi-Use
<b>Lyndale Drive Park North</b>	92	W/S Lyndale Dr S of Marion St	1.6	Neighbourhood	Linear
<b>Lyndale Drive Park South</b>	1161	Bet Lyndale Dr & Red River	7.3	Community	Linear
<b>Maginot CPR Buffer</b>	1182	S/S Maginot St W of Drake Bv	0.6	Neighbourhood	Buffer
<b>Maisonneuve Riverbank</b>	731	Bet Notre Dame/Provencher	2.0	Neighbourhood	Linear
<b>Marion North Riverbank</b>	68	N/S Marion St W/S Seine R	0.2	Neighbourhood	Passive
<b>Marion South Riverbank</b>	754	S/S Marion St W/S Seine River	0.1	Neighbourhood	Natural
<b>Marion-Dufresne Riverbank</b>	709	Bet Doucet St & Marion St	0.7	Neighbourhood	Natural
<b>Mazenod Park</b>	46	NE corner of Mazenod Rd & Camiel Sys St	9.0	Neighbourhood	Passive
<b>McLean's Pumping Station</b>	1767	Northeast corner of Lagimodiere and Dawson St N	2.4	Community	Sport
<b>Metcalfe North Riverbank</b>	756	N/S Metcalfe Av at Red River	0.2	Neighbourhood	Passive

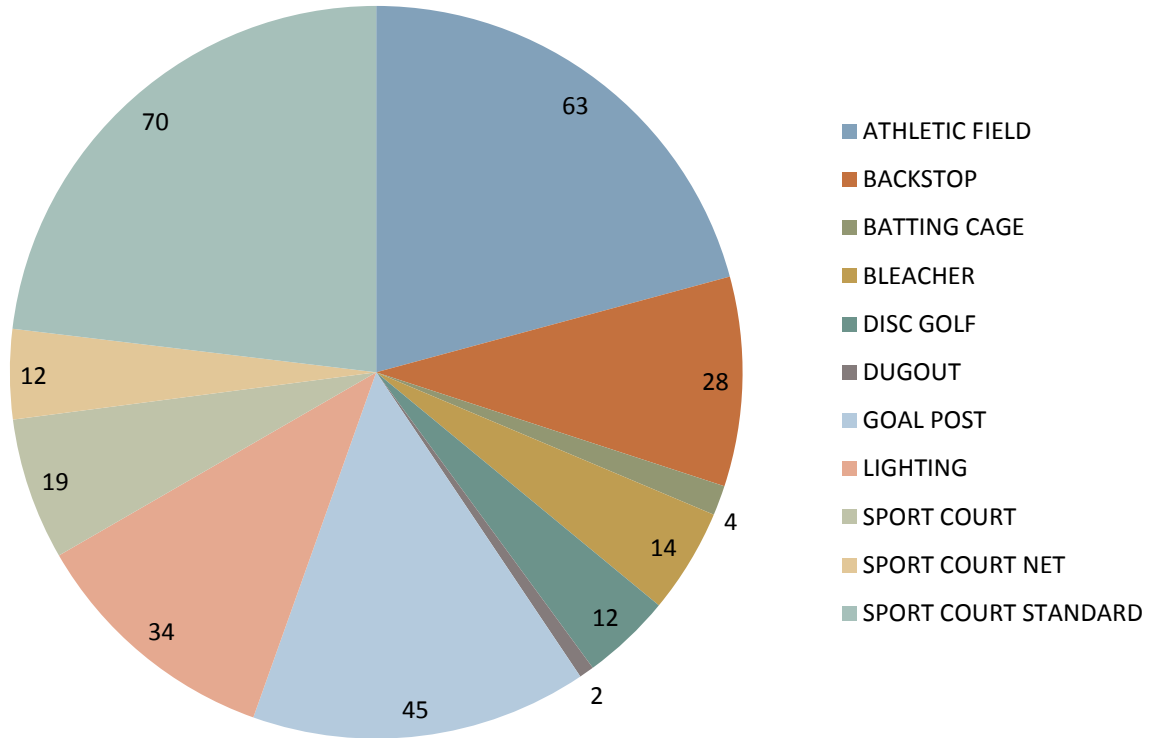
Park Name	ID	Location	Area (Ha)	Classification (in development)	
				Catchment	Type
Metcalfe South Riverbank	758	S/S Metcalfe Av at Red River	0.1	Neighbourhood	Passive
Mint Buffer	675	Off Trans Canada Hwy E of Rockcliffe/Grover Hills	0.3	Neighbourhood	Buffer
Mission Park	60	S/W Cor Mission St & Dawson Rd N	1.0	Community	Special Use
Mission Riverbank	1102	Archibald St, N of Mission St.	0.9	Neighbourhood	Natural
Newcroft Park	685	N/E of Newcroft Rd S of Shamrock Dr	1.1	Neighbourhood	Linear
Norwood Bridge Underpass Walkway	1051	E/S Marion St @ Red River	0.2	Community	Linear
Norwood C.C	759	N/E Cor Walmer St & Lyndale Dr	4.0	Community	Multi-Use
Notre Dame East Park	726	N/S Rue Notre Dame	1.2	Neighbourhood	Leisure
Orchard Hill Park	1057	S of Bishop Grandin Bv	6.2	Community	Natural
Papoose Park	1138	S/S Comanche Rd W/S Archibald St	1.0	Neighbourhood	Linear
Parc Club Optimist - Saint Boniface - Optimist Club Park	729	S/S Bertrand St	1.7	Neighbourhood	Multi-Use
Parc De La Seigneurie	669	Seigneurie/Lagimodiere S of Bishop Grandin	3.8	Neighbourhood	Multi-Use
Parc Elzéar Goulet Park	1385	Tache Bet La Verendrye and Rue Aubert	4.0	Neighbourhood	Linear
Parc Joseph Royal	747	NW Cor Be Provencher & Ave Taché	0.4	Neighbourhood	Linear
Parc Lagimodiere Park	658	Copperstone Cr E of Royal Mint Dr	3.8	Neighbourhood	Linear
Parc Orange Park	746	SW Cor Rue Notre Dame & Rue St Joseph	0.1	Neighbourhood	Leisure
Parc Ron Duhamel Park	2520	N side of Sage Creek Bv opposite Solstice Ln	2.4	Community	Multi-Use
Pebble Beach CPR Buffer North	671	E/S Pebble Beach Rd between Meadowbrook/Willowlake	0.3	Neighbourhood	Buffer
Pebble Beach CPR Buffer South	1165	E/S Pebble Beach Rd bet Medowbrook & Willow lake	0.4	Neighbourhood	Buffer
Provencher North Riverbank	45	N of Provencher Blv, E of CNR	0.1	Neighbourhood	Passive
Provencher Park / Notre Dame C.C	98	S/S Bv Provencher E/S Langevin	4.9	Community	Multi-Use
Provencher South Riverbank	733	S/S Provencher W/S Seine River	2.9	Neighbourhood	Linear
Provencher-Tissot Riverbank	734	S/S Provencher E/S Seine River	0.6	Neighbourhood	Natural
Royalwood Park	1059	S/S Bridgeway Cr W of Shorehill Dr	3.0	Neighbourhood	Leisure
Sage Creek Buffer	1377	Lagimodiere N of Warde Av	0.2	Community	Buffer
Seine-Yardley Riverbank	1133	W of Seine River E of Seine St	1.6	Neighbourhood	Passive
Shamrock Park	686	N/S Shamrock Dr W of Newcombe Cr	5.6	Community	Multi-Use
Shamrock School Park	76	NE Cor Shamrock Dr & Beaverhill Bv	2.3	Community	Multi-Use
Shorehill Bridgetown Park	1407	NE corner of Bridgetown and Shorehill Dr	0.3	Neighbourhood	Passive
Shorehill Demetriooff Park	1410	W of Shorehill Dr and Demetriooff Dr Roundabout	0.8	Neighbourhood	Passive
Shorehill Drive Park	1264	Btwn St. Anne's Rd & Island Shore Blvd	4.0	Community	Passive
Southbridge Riverbank	1658	E of Southbridge Drive	3.4	Neighbourhood	Natural
Southdale C.C	676	N of Beaverhill Blvd	6.3	Community	Multi-Use
Southdale Northeast CPR Buffer	672	E/S CPR Plan 71 between Fermor Av & Meadowbrook Rd	0.2	Neighbourhood	Buffer
Southdale Northwest CPR Buffer	674	W/S CPR Plan 71 between Willowlake Cr/Beaverhill Bv	0.3	Neighbourhood	Buffer
Southdale Pathway	1139	S of Cormorant Bay between Sweetwater Bay and Lakewood Blvd	0.5	Neighbourhood	Linear
Southdale Southeast CPR Buffer	670	Bet Meadowbrook Rd & Willowlake	0.2	Neighbourhood	Buffer
Southdale Southwest CPR Buffer	1110	W/S CPR Plan 71 bet Willowlake Cr/Beaverhill Bv	0.3	Neighbourhood	Buffer
Southside Park	1484	NW corner of Southside and Bridgetown	0.4	Neighbourhood	Passive
Speers Dussault Walkway	433	S of Jubinville Bv between Speers Rd & Dussault Av	0.3	Neighbourhood	Linear
St. Boniface East Playground	714	NE corner of Brussels St and Holden St	0.6	Neighbourhood	Leisure
St. Boniface East Rail Line Buffer	715	NE Cor Brussels & Holden	0.0	Neighbourhood	Buffer
St. Boniface Hospital Walk	1513	Riverbank E of Red River bet Tache and S to bridge	1.9	Community	Linear
St. Boniface Industrial Buffer	1149	N of Camiel Sys St to Beghin Ave	0.9	Neighbourhood	Natural

Park Name	ID	Location	Area (Ha)	Classification (in development)	
				Catchment	Type
<b>North</b>					
St. Boniface Industrial Buffer	1121	S of Camiel Sys St to St Boniface Rd	1.3	Neighbourhood	Buffer
<b>South</b>					
St. Catherine-Tremblay Riverbank	1080	Bet St Catherine & Tremblay	1.3	Neighbourhood	Natural
Stillwater Park	1170	NW Willowlake & Lakewood	0.6	Neighbourhood	Passive
Tache Promenade	1169	W/S Ave Tache S of Bv Provencher	1.6	Community	Linear
Tallgrass Park	1372	E side of Bv Des Hivernants S of LaFrance Ln	1.1	Neighbourhood	Linear
Traverse Park	755	E/S Traverse Av N of Enfield Cr	0.2	Neighbourhood	Leisure
Vermillion Park	678	Bet Vermillion Road/Beaverhill Blvd	1.6	Neighbourhood	Multi-Use
Vincent Massey Park	702	Between Vincent Massey/Betournay	1.8	Neighbourhood	Multi-Use
Warde Lagimodiere Buffer	1134	NW Cor Warde Av & De La Seigneurie	1.0	Neighbourhood	Buffer
Waterfront Park	665	S & E of Island Shore Bv	2.3	Neighbourhood	Multi-Use
Westmount Park	721	W/S Westmount Dr opp Paterson St	1.8	Neighbourhood	Multi-Use
Whittier Park	1156	E/S Rue St. Joseph on Red River	15.3	Community	Multi-Use
Whittier Park - Messenger	1249	N of Messenger bet St. Joseph St and Tache	1.8	Neighbourhood	Linear
Wickham Park	687	N of Elizabeth Rd W of De Bourmont	0.1	Neighbourhood	Leisure
Willowlake Park	673	S/S Willowlake Cr N of Bluewater Cr	1.3	Neighbourhood	Passive
Willowlake Riverbank	1304	S of Southbridge Dr, E of Willowlake Cres	1.8	Neighbourhood	Natural
Willowlake-Beaverhill Riverbank	1081	S of Beaverhill Bv at Seine River	0.8	Neighbourhood	Passive
Winakwa C.C	719	S/S Winakwa Rd W/S Speers Rd	3.3	Community	Multi-Use
Wood Sage Park	1373	S side of Bv Des Hivernants, S of Lafrance Ln	2.3	Neighbourhood	Linear

## B. SUMMARY OF PARK ASSETS BY CATEGORY

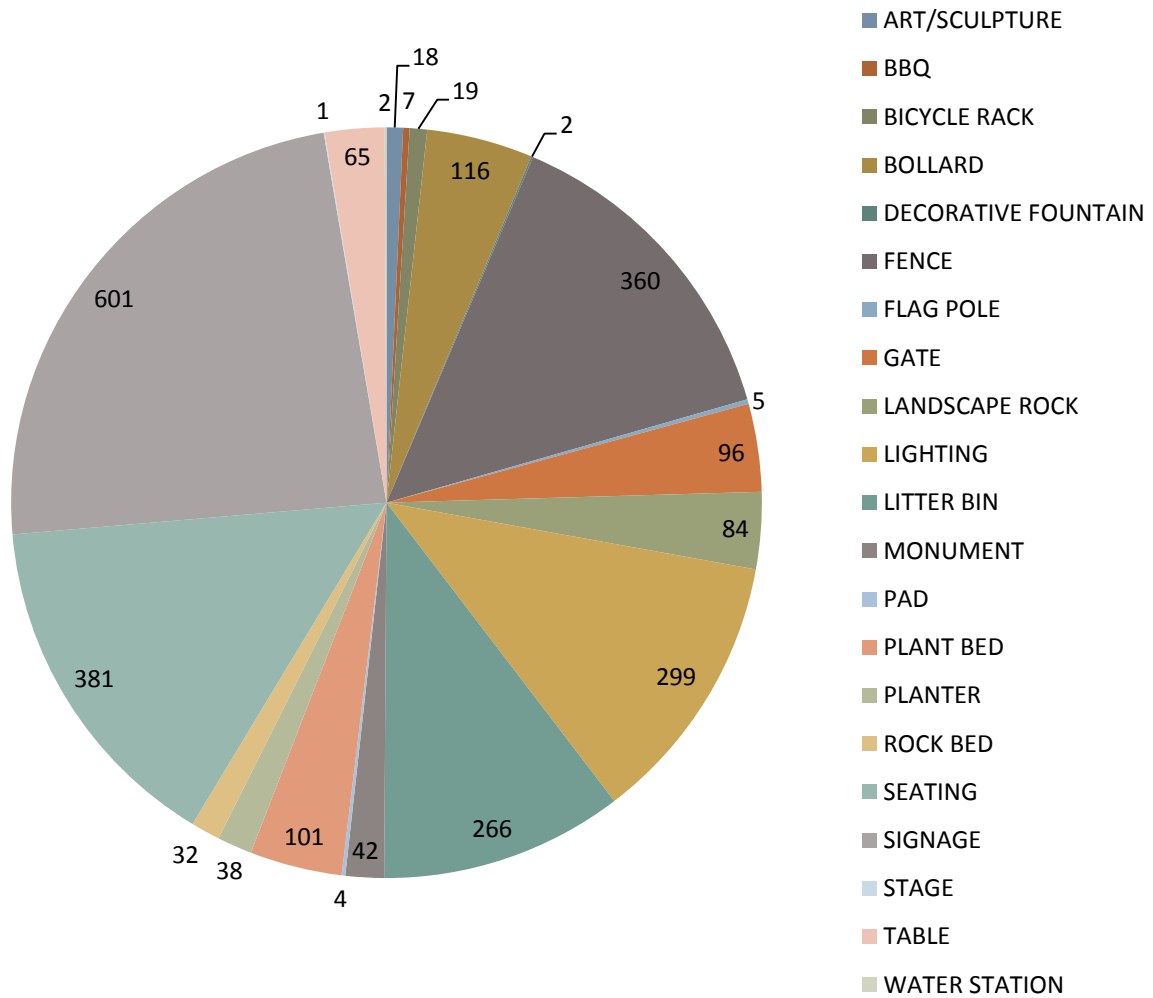


## OUTDOOR SPORT FIELDS & COURTS

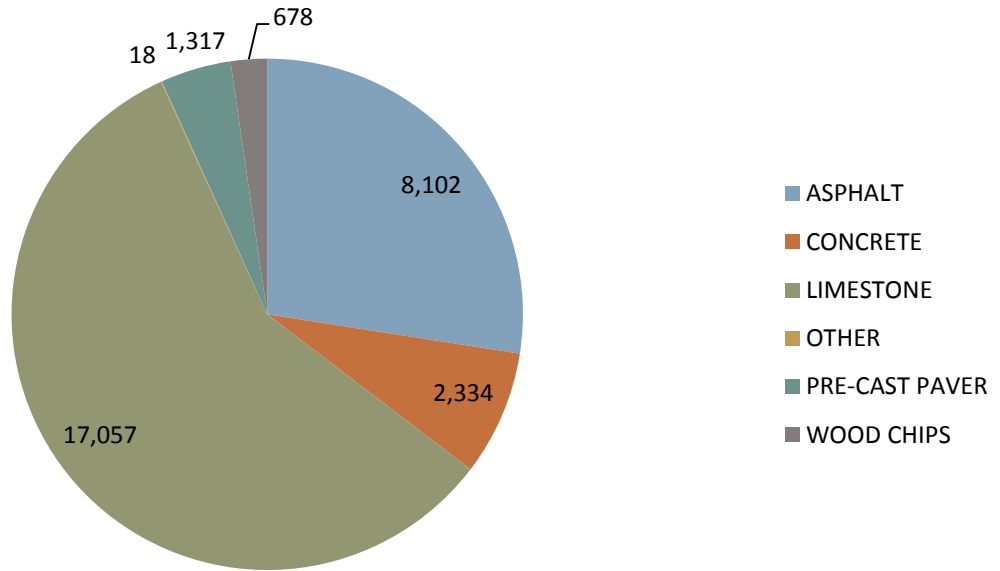




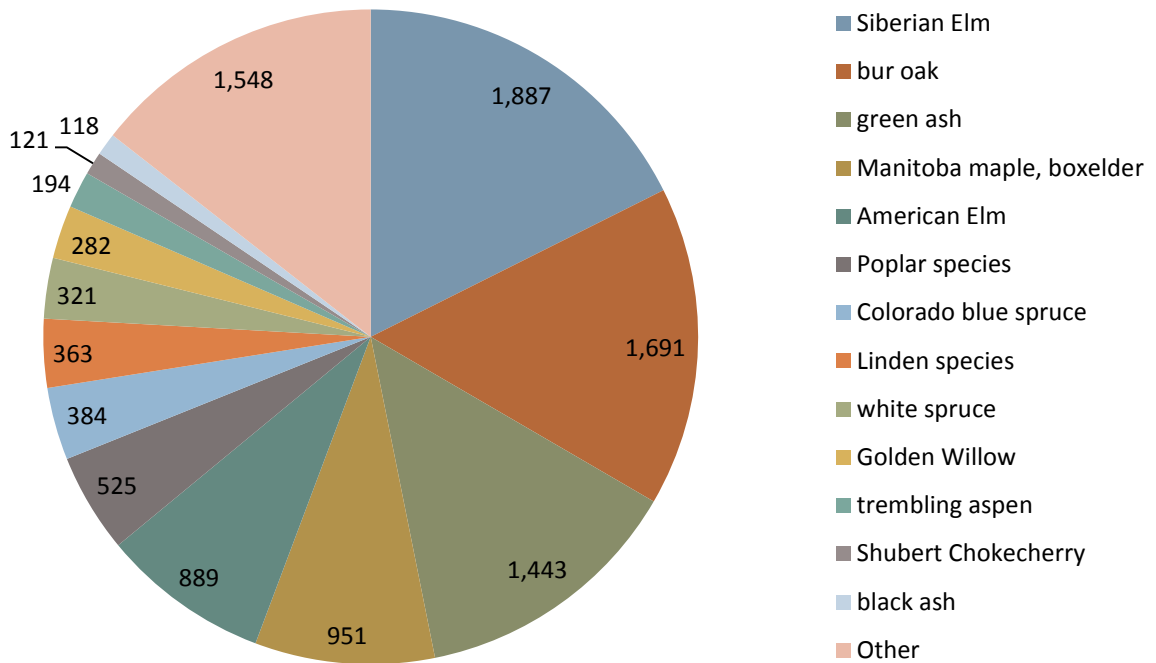
## PARK FURNITURE & AESTHETICS



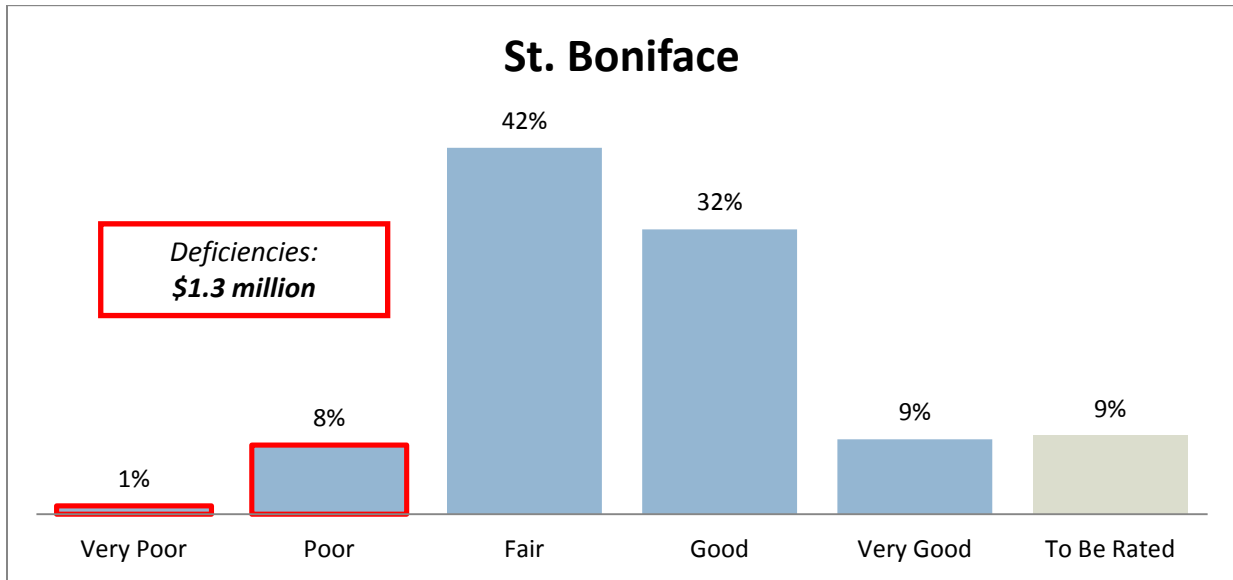
### PATHS & TRAILS (metres)



### NUMBER OF TREES BY SPECIES



### C. SUMMARY OF PARK ASSET CONDITION & DEFICIENCIES



#### List of Assets with Condition Ratings of Poor or Very Poor, by Park Name

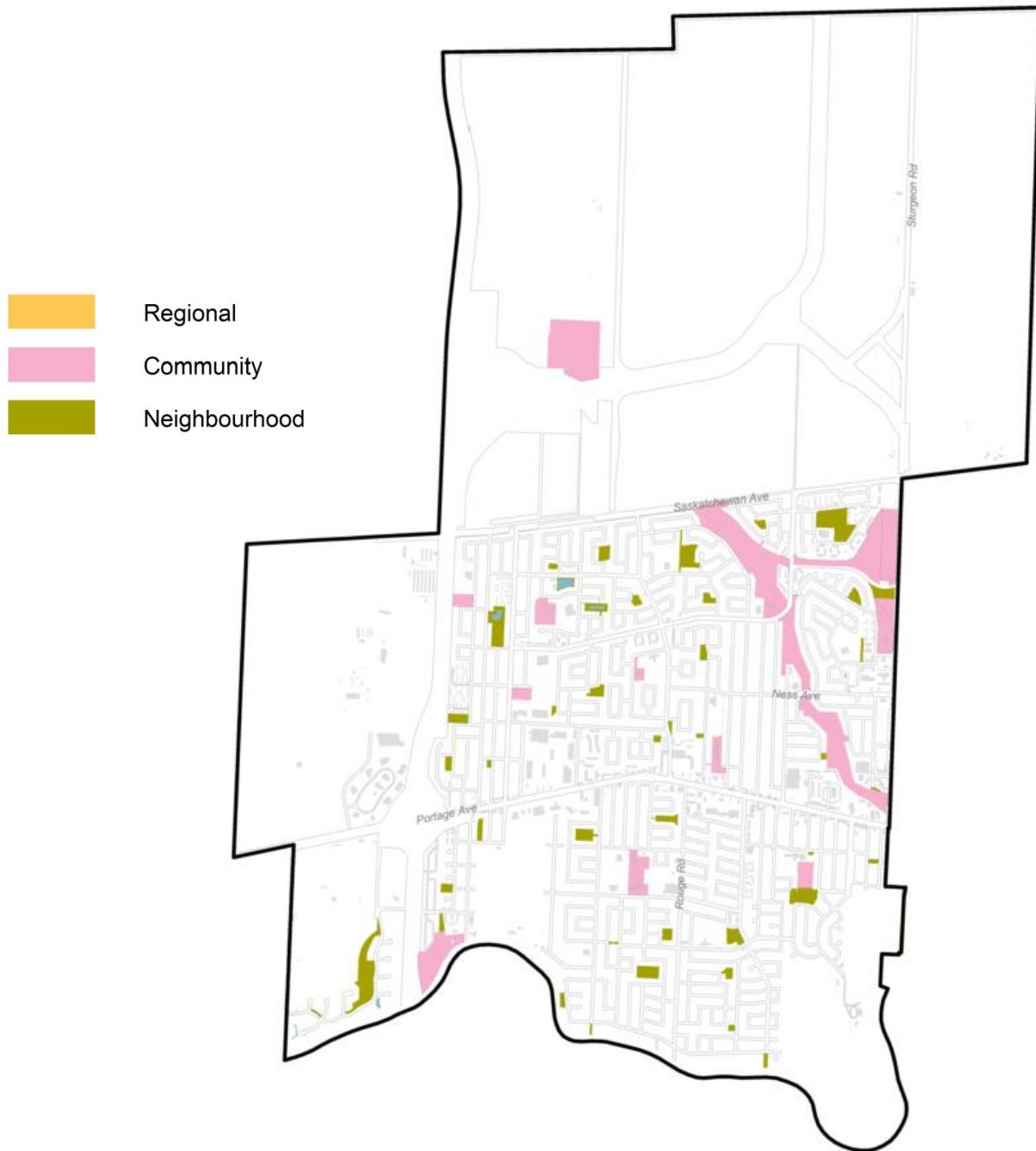
	ART/SCULPTURE	ATHLETIC FIELD	BACKSTOP	BBQ	BLEACHER	BOLLARD	BUILDING	FENCE	FLAG POLE	GATE	GOAL POST	LIGHTING	LITTER BIN	MONUMENT	PATH & TRAILS (m)	PLAY STRUCTURE	PROTECTIVE SURFACING ZONE	SANDBOX	SEATING	SIGNAGE	SPORT COURT NET	SPORT COURT STANDARD	STAND-ALONE PLAY COMPONENT	SWING SET	TABLE	TRACK & FIELD	WATER STATION
Agate Park																1											
Applewood Park								2												1							
Archibald Tot Lot													1							1							
Archwood C.C								1												1	1	1					
Art McOuat Memorial Park			1		2		1				1		2						2					1			1
Baudoux Place Park								2		1																	
Berkshire Park																				1							
Bois-des-esprits Window Park																				2							
Burmac Park															21					1							
Champlain C.C								4					1						1	2							
Chenier Window Park													1							1							
Cherry Park															39												
Coronation Park															1				1								
Coronation Park NE																									1		
Crestwood Park																	2						1				
Deniset Park															18					1							
Dr. David Friesen Drive Park																				2							

	ART/SCULPTURE	ATHLETIC FIELD	BACKSTOP	BBQ	BLEACHER	BOLLARD	BUILDING	FENCE	FLAG POLE	GATE	GOAL POST	LIGHTING	LITTER BIN	MONUMENT	PATH & TRAILS (m)	PLAY STRUCTURE	PROTECTIVE SURFACING ZONE	SANDBOX	SEATING	SIGNAGE	SPORT COURT NET	SPORT COURT STANDARD	STAND-ALONE PLAY COMPONENT	SWING SET	TABLE	TRACK & FIELD	WATER STATION
Dugald Buffer															134												
Dumoulin Park																			2	2							
Durham Park						1									135	2				1							
Edgewater Park												1															
Edgewood Park															187												
Falcon Park																2											
Fermor Buffer Northeast												1															
Fontaine Park																1											
Fountainview Park	1											1															
Frontenac Park												1															
Gauvin Park												1															
Hamel Riverbank															158												
Happyland Park				2				2			2	2			222	1			4	5			2		2		
Howden Park								1																			
Iroquois Park						1									6												
Island Lakes Park												1									1						
Kavanagh Park								1																			
La Verendrye Park													2		347												
Lagimodiere-Gaboury Historic Park						2							1		30					4				1			
Lakewood Park																			1								
Lakewood Park West			1																1								
Lindsey Wilson Park								1							56				2	3	1						
Lomond Park																	1							1			
Lyndale Drive Park North												1			43				1								
Lyndale Drive Park South																			2								
Maginot CPR Buffer																				1							
Maisonneuve Riverbank												1			249			3									
Mazenod Park													1							6							
McLean's Pumping Station												2								1							
Mission Park							2								42												
Newcroft Park																			1								
Norwood C.C			1			2		5				8				1	1		4				1				
Notre Dame East Park															191				2								
Orchard Hill Park																				2							
Papoose Park												2			3									1			
Parc Club Optimist - Saint Boniface - Optimist Club Park			2					4							125					1							
Parc De La Seigneurie															125												
Parc Elzéar Goulet Park						2		1				1						3	2								
Parc Joseph Royal													1					2	1								
Parc Lagimodiere Park												1			431												
Parc Ron Duhamel Park								2																			
Pebble Beach CPR Buffer North																				1							
Pebble Beach CPR Buffer												1															

	ART/SCULPTURE	ATHLETIC FIELD	BACKSTOP	BBQ	BLEACHER	BOLLARD	BUILDING	FENCE	FLAG POLE	GATE	GOAL POST	LIGHTING	LITTER BIN	MONUMENT	PATH & TRAILS (m)	PLAY STRUCTURE	PROTECTIVE SURFACING ZONE	SANDBOX	SEATING	SIGNAGE	SPORT COURT NET	SPORT COURT STANDARD	STAND-ALONE PLAY COMPONENT	SWING SET	TABLE	TRACK & FIELD	WATER STATION
<b>South</b>																											
Provencher North Riverbank								1					1						2								
Provencher Park / Notre Dame C.C						2							2		33			2	2				1				
Provencher South Riverbank															134				2								
Royalwood Park						1							1														
Shamrock Park																				1							
Shamrock School Park							2						1		109								2			1	
Southdale C.C					2								1														
Southdale Northeast CPR Buffer								2												1							
Southdale Northwest CPR Buffer						1																					
Southdale Pathway								1																			
Speers Dussault Walkway															12												
St. Boniface East Playground													1										1				
St. Boniface Hospital Walk													1		63			2									
Stillwater Park																			2								
Tache Promenade												1	1					2	2								
Traverse Park									1									1							1		
Vermillion Park															22												
Waterfront Park								1					2		80					2							
Westmount Park													1												1		
Whittier Park				1				1	2			1	3		80					1							
Whittier Park - Messenger				1				1																			
Willowlake Park																			2								
Winakwa C.C		2				2		1					1		46					1					1		

# St. Charles Ward

Number of Park Parcels<sup>A</sup> = **66**  
Total Park Area = **123 Ha**  
Estimated Cost of Deficiencies = **\$2.2 million**



<sup>A</sup> Excludes Future Greenspace, Parks Designated for Non-Park Use and Ponds

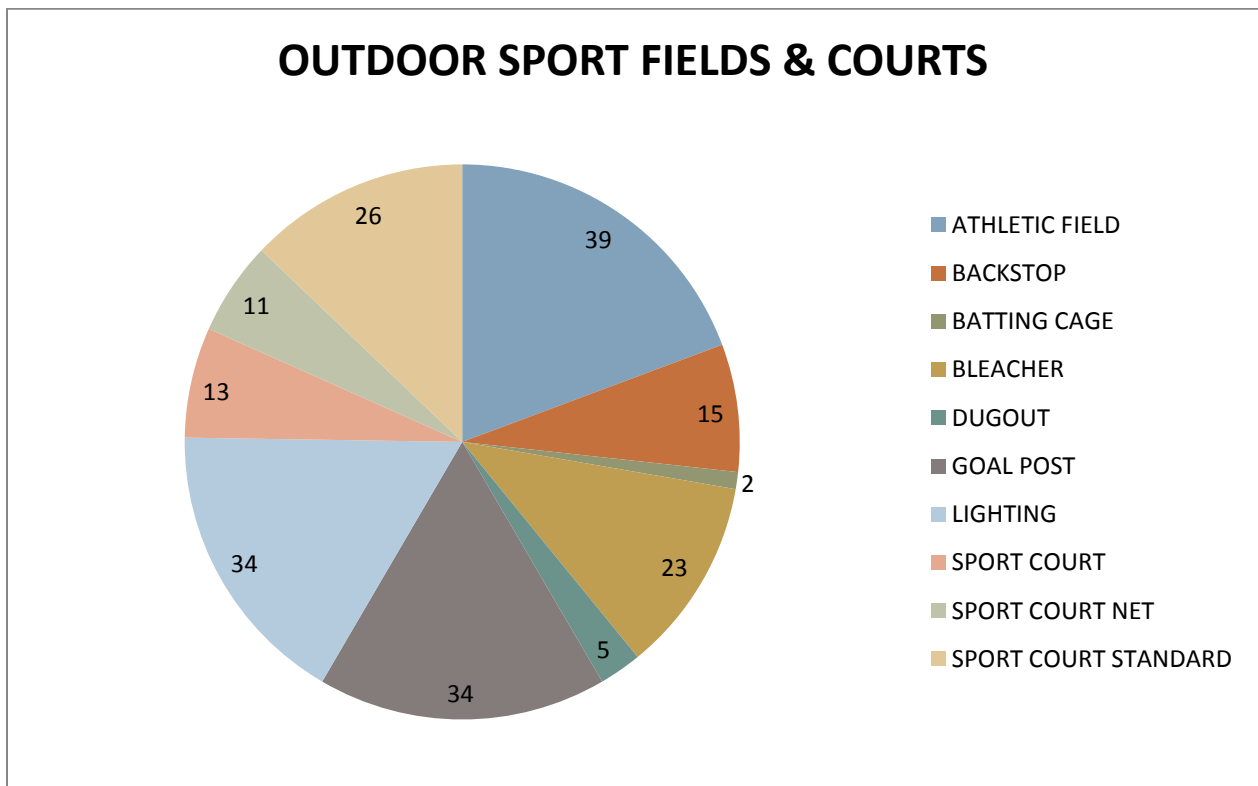
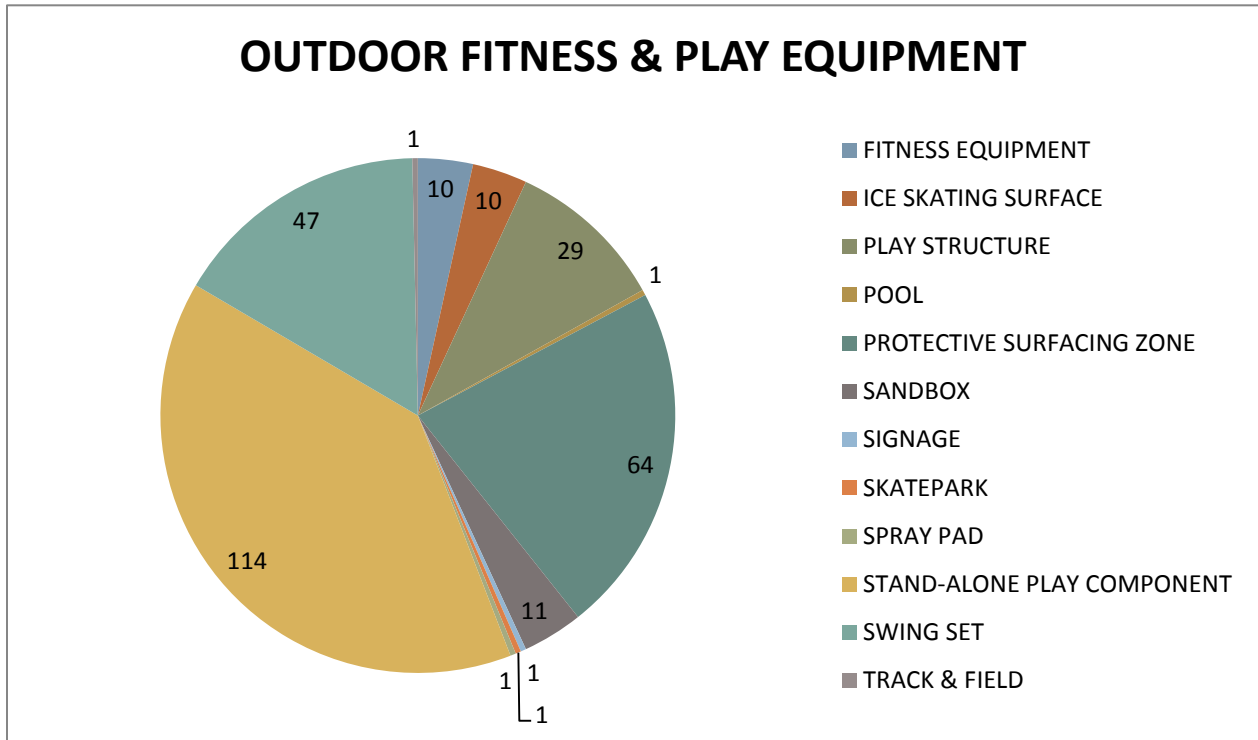
## A. LIST OF PARKS PARCELS

Park Name	ID	Location	Area (Ha)	Classification ( <i>in development</i> )	
				Catchment	Type
Alexander Ross Athletic Fields	249	Stradford St N of Capulet Cr	1.3	Community	Sport
Amarynth Crescent Park	275	E/S Amarynth Crescent S of Antoine Avenue	0.2	Neighbourhood	Leisure
Assiniboia West C.C	253	SE corner of Ness and Buchanan	1.2	Community	Sport
Assiniboia West Rec. Assoc. - Morgan Site	93	SW corner of Morgan and Hillary	0.8	Community	Multi-Use
Bedson Park	291	W/S Bedson Street N of Allard Avenue	1.1	Neighbourhood	Leisure
Benjaminson Park	280	S/S Assiniboine Avenue at Bedson St	0.1	Neighbourhood	Natural
Bernadine Crescent Park	247	S/W Olson/Bernadine	0.5	Neighbourhood	Leisure
Bernadine Stradford Park	248	NW Bernadine Crescent & Stradford Street	0.9	Neighbourhood	Leisure
Browning Boulevard Extension	283	Bet Addison Cr & Raquette ST opp Dickens Dr	0.1	Neighbourhood	Linear
Canoe Bay Park	286	E/S Sumach Bet Canoe & Manitou	0.8	Neighbourhood	Leisure
Carroll Park	290	W/S Carroll Rd N of Kilmer Av	0.2	Neighbourhood	Leisure
Cavalier Triangle	273	S/E Danbury & Cavalier	0.2	Neighbourhood	Buffer
Coleridge Park	281	W/S Coleridge Pk Dr	0.3	Neighbourhood	Passive
Corbett Park	259	S & W of Corbett Dr	0.2	Neighbourhood	Leisure
Costello Park	262	SE Costello Dr & Costello Dr	0.7	Neighbourhood	Leisure
Crestview Village Tennis Court	267	S of Saskatchewan Ave at Acheson Dr	0.4	Community	Sport
Erlandson Park	288	E/S Cortex By N of Erlandson Dr	0.5	Neighbourhood	Leisure
Gibraltar Playground	270	E/S Gibraltar By	0.4	Neighbourhood	Leisure
Goodridge Park	268	E of Goodridge Cr S of Dohaney Cr	0.4	Neighbourhood	Leisure
Harris Boulevard	236	W/S Harris Bv bet Assiniboine Av & Armour Cr	0.4	Neighbourhood	Buffer
Harvlong / Topaz Park	256	SW Harvlong Av & Topaz Rd	0.3	Neighbourhood	Leisure
Heritage School Greenstrip	277	N/S Carriage Rd opposite Pebblewood Ln	0.3	Neighbourhood	Multi-Use
Heritage Triangle	1230	Heritage & Carriage Bay	0.0	Neighbourhood	Buffer
Heritage Victoria C.C	279	NW Cor Thornston/Sturgeon Rd	4.6	Community	Multi-Use
Isbister Park	251	NE Hamilton & Isbister	2.4	Neighbourhood	Leisure
John Steel Park	289	NW Browning/Westwood	1.1	Neighbourhood	Leisure
Kirby/Setter Park	3920	South end of Setter St	0.1	Neighbourhood	Leisure
Kirkfield-Westwood C.C	285	Bet Allard/Sansome E of Bedson St	3.8	Community	Multi-Use
Kirkfield-Westwood C.C - McBey Site	292	Bet McBey Ave & Pinehurst Cres.	2.0	Community	Sport
Lake Ridge Park	261	N & E of Lake Ridge Rd	0.8	Neighbourhood	Leisure
Lakewood Recreation Area	255	SW Galbraith	2.6	Community	Sport
Lumsden Pond	258	S/S Lumsden Av W of Kay Cr	0.9	Neighbourhood	Passive
McBey Playground	1233	McBey Avenue & Daer Blvd.	0.1	Neighbourhood	Leisure
Muriel / Sage Park	263	W/S Muriel St S of Hillary Cr	0.5	Neighbourhood	Leisure
Muriel Street Park	266	E/S Muriel St N of Portage Av	0.2	Neighbourhood	Leisure
Oblate Field	1243	SW Augier & St. Charles	0.4	Neighbourhood	Passive
Optimist Park	260	W of Summit N of Saskatchewan Av	14.0	Community	Sport
Pat Phillips Park	278	At Quail Ridge Rd	4.1	Neighbourhood	Multi-Use
Pinehurst / Byron Park	1242	N side of Pinehurst Cr at Hagen Dr	2.0	Neighbourhood	Multi-Use
Reynolds Park	284	Reynolds By E of Whitegates Cr	0.6	Neighbourhood	Leisure
Ridley Park	272	E/S Ridley Pl S of Fairlane Av	0.2	Neighbourhood	Leisure
Rogan Drive Park	271	W/S Rogan Dr N of Bellavista Cr	0.5	Neighbourhood	Leisure
Saskatchewan Avenue Buffer - 1	250	SE Saskatchewan Av & Perimeter Hw	0.1	Community	Buffer
Saskatchewan Avenue Buffer - 2	252	S/S Saskatchewan Av E of Isbister St	0.1	Community	Buffer
Saskatchewan Avenue Buffer - 3	254	S/S Saskatchewan between Buchanan Bv & Cavalier Dr	0.5	Community	Buffer

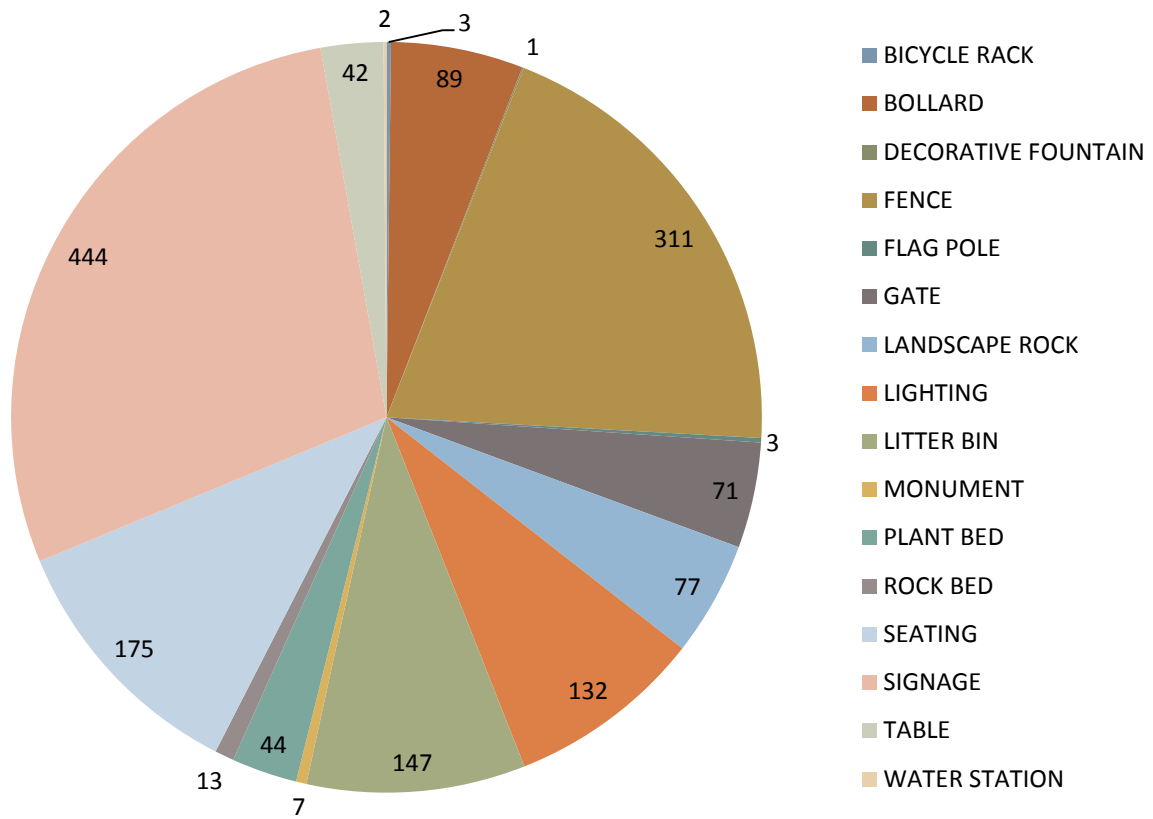
Park Name	ID	Location	Area (Ha)	Classification <i>(in development)</i>	
				Catchment	Type
<b>Saskatchewan Avenue Buffer - 4</b>	265	S/S Saskatchewan Av E of Cavalier Dr	0.2	Community	Buffer
<b>Skate Park West</b>	1451	SW Cor Sturgeon Rd & Sliver Ave	1.2	Neighbourhood	Leisure
<b>South Lake Park</b>	257	N/S South Lake Dr E of Kay Cr	0.7	Neighbourhood	Passive
<b>St. Charles Grove</b>	245	E of Perimeter Highway, N of Assiniboine River	6.4	Community	Passive
<b>St. James Centennial Pool</b>	1297	Bet Portage Ave and Ness Ave	2.1	Community	Special Use
<b>Stewart - St. Charles Playground</b>	1056	N/S Allard Av bet St Charles St & Stewart St	0.6	Neighbourhood	Leisure
<b>Stewart / Livinia Park</b>	1145	SW of Stewart & Livinia	0.2	Neighbourhood	Leisure
<b>Sturgeon Creek Parkway - A</b>	1131	Saskatchewan/Hamilton	15.8	Community	Linear
<b>Sturgeon Creek Parkway - B</b>	269	Bet Hamilton/Ness	6.1	Community	Linear
<b>Sturgeon Creek Parkway - C</b>	274	Bet Ness & Portage	11.0	Community	Linear
<b>Sturgeon Road Athletic Field</b>	1218	Sturgeon Road & Silver Avenue	13.8	Community	Sport
<b>Suzanne-Jeanette Bay Park</b>	246	W/S Gagnon St	0.5	Neighbourhood	Leisure
<b>The Oaks Forest</b>	1381	Oak Forest Cres. Bet Four Oaks Cv and Oak Forest Cr.	4.8	Neighbourhood	Natural
<b>The Oaks Path</b>	1342	N side of Oak Forest Cr between City limits and Four Oaks Cv	0.6	Neighbourhood	Linear
<b>Uplands Park</b>	276	N/S Carriage Rd at Uplands Cr	0.7	Neighbourhood	Leisure
<b>Vimy Arena</b>	1295	N/S Hamilton Av at Vimy Rd	1.2	Community	Sport
<b>Voyageur Easement</b>	1255	Btwn Voyageur & Crestview Park Drive	0.4	Neighbourhood	Passive
<b>Voyageur Park</b>	264	W/S Sandylands Pl N of Voyageur Av	1.7	Neighbourhood	Passive
<b>Westwood Green</b>	2767	South end of Westwood Dr at Assiniboine Ave	0.3	Neighbourhood	Linear
<b>Whitegates Park</b>	287	W of Whitegates Cr N of Barron Dr	1.3	Neighbourhood	Leisure
<b>Woodlands Park</b>	293	Woodlands Cr S of Portage Ave	0.2	Neighbourhood	Leisure



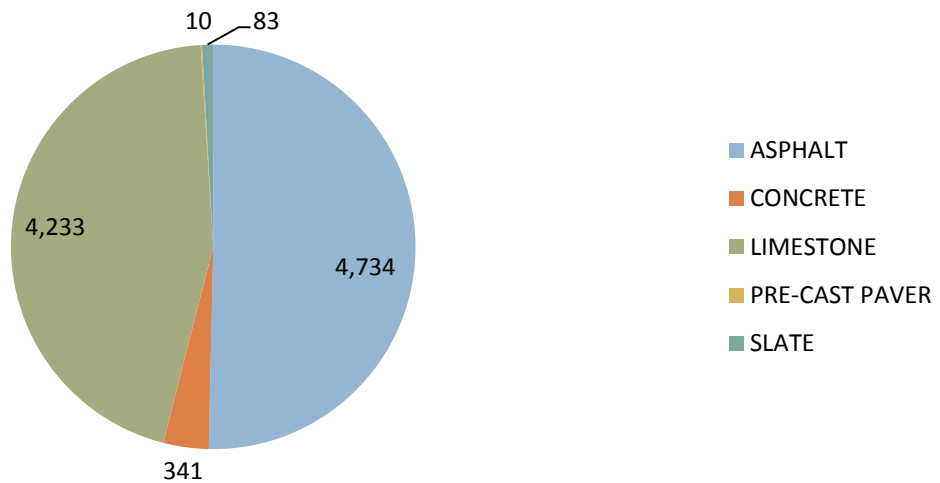
**B. SUMMARY OF PARK ASSETS BY CATEGORY**

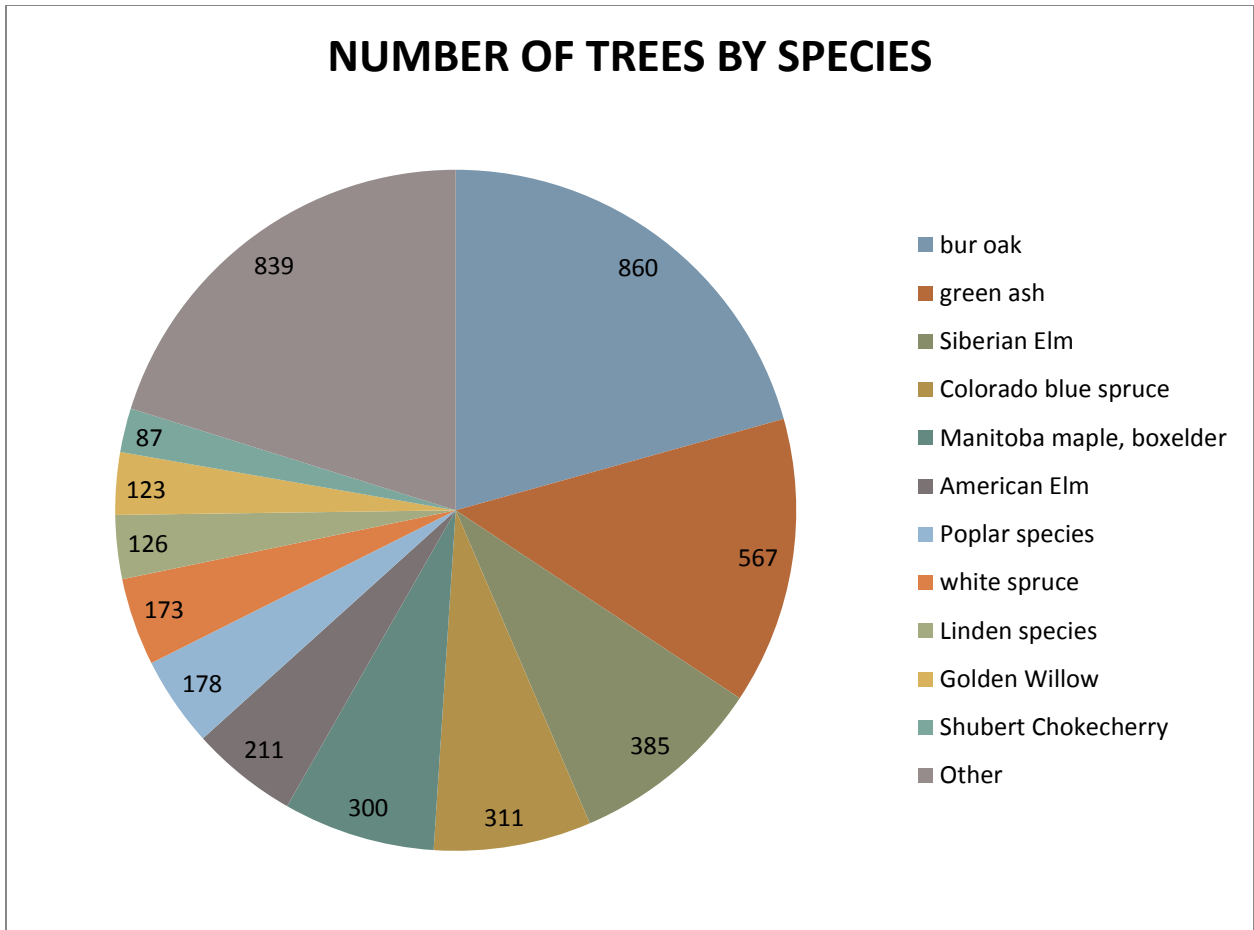


### PARK FURNITURE & AESTHETICS

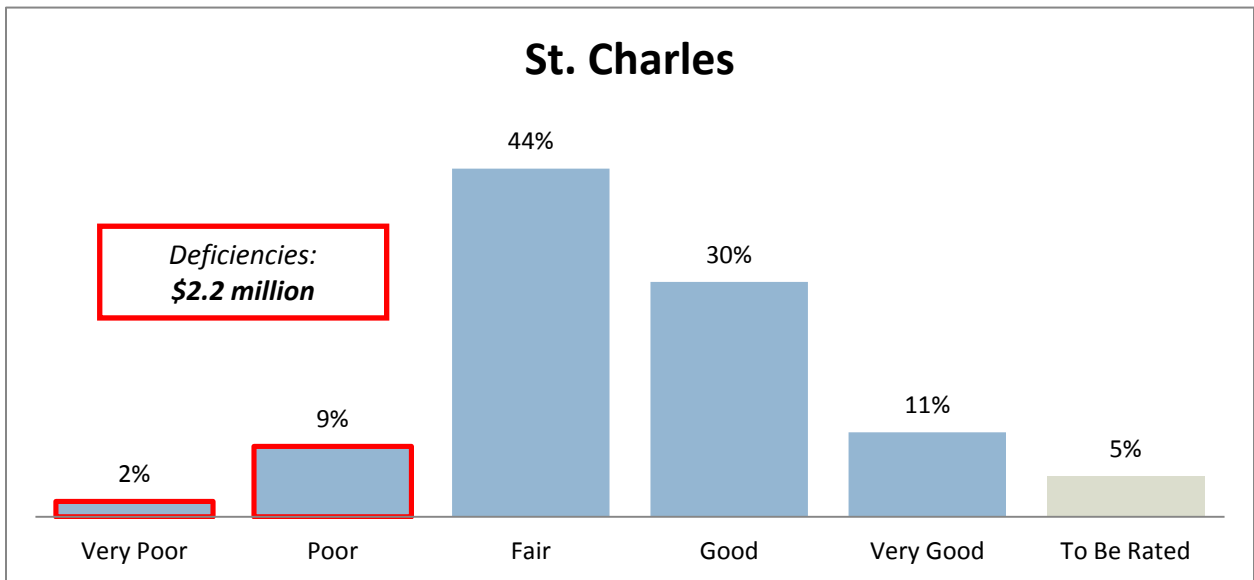


### PATHS & TRAILS (metres)





### C. SUMMARY OF PARK ASSET CONDITION & DEFICIENCIES



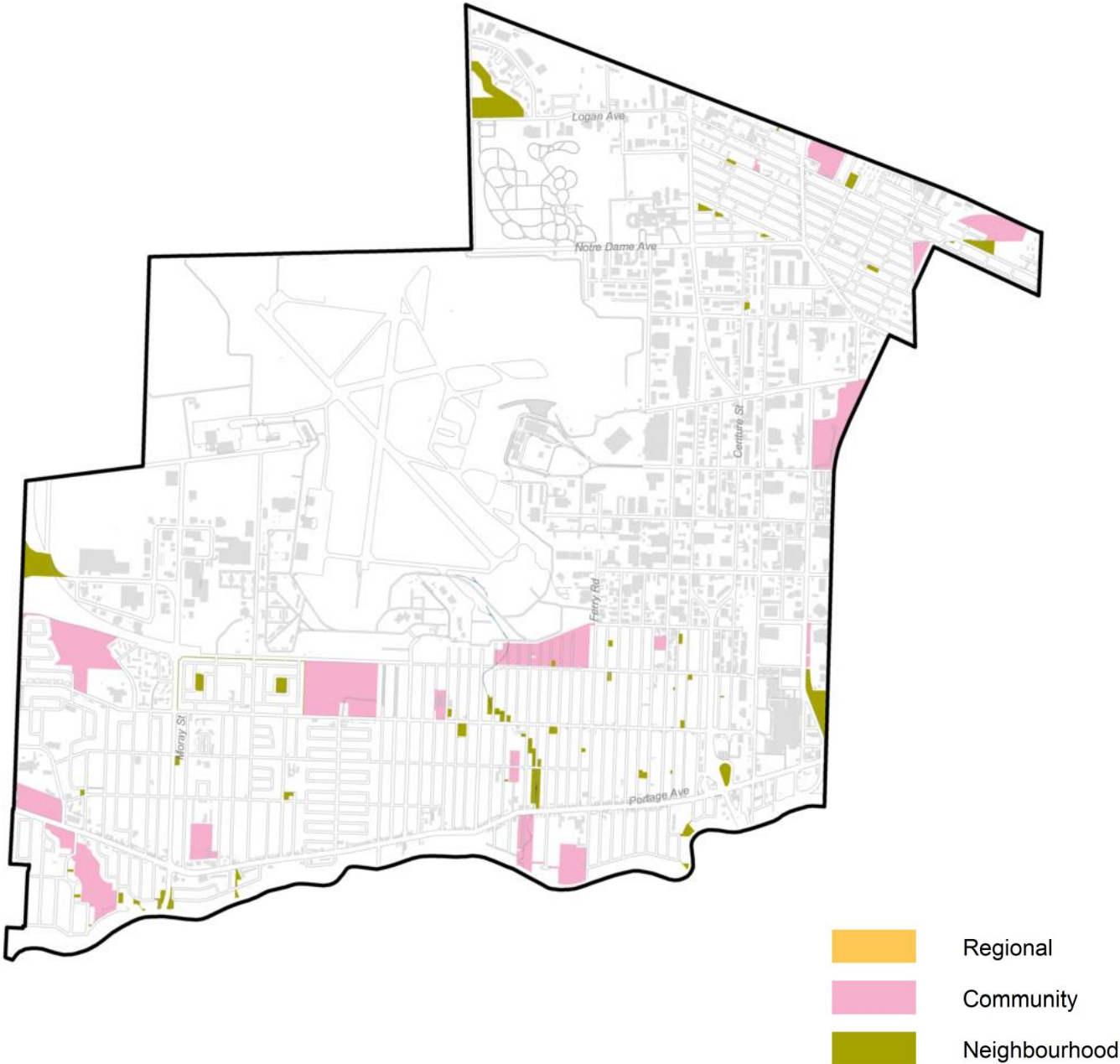
## List of Assets with Condition Ratings of Poor or Very Poor, by Park Name

	BACKSTOP	BLEACHER	BOLLARD	BUILDING	FENCE	GATE	GOAL POST	LIGHTING	LITTER BIN	MONUMENT	PATH & TRAILS (m)	PLAY STRUCTURE	PROTECTIVE SURFACING ZONE	SANDBOX	SEATING	SIGNAGE	SPORT COURT	SPORT COURT NET	SPORT COURT STANDARD	STAND-ALONE PLAY COMPONENT	SWING SET	TABLE	WATER STATION
Alexander Ross Athletic Fields							1		2		84					2							
Assiniboia West C.C									1														
Assiniboia West Rec. Assoc. - Morgan Site				1				1	1						1	4				4	1	1	
Bedson Park			1						1		49		1			2							2
Bernadine Crescent Park											87		3									1	
Bernadine Stradford Park									1		155		1		1								
Browning Boulevard Extension					1																		
Canoe Bay Park											54		2			2							
Carroll Park											98				1								
Cavalier Triangle					1																		
Coleridge Park											134				2	1							
Corbett Park															1								
Costello Park			2						1							1							
Crestview Village Tennis Court					2					1							4		2				
Erlandson Park			1																				
Gibraltar Playground					3						147					1							1
Goodridge Park													2										
Heritage School Greenstrip					1			2															
Heritage Victoria C.C		1						2	1		329	2	1		3	5		1				2	1
Isbister Park					3							1	4		3	1				3	2	1	
John Steel Park								1			182												
Kirkfield-Westwood C.C					3	1									1	1							
Lake Ridge Park					1			1			44				1								
Lakewood Recreation Area	1	2			5	1			2														
Lumsden Pond																	2						
McBey Playground									1				3										
Muriel / Sage Park					1						54		2			2				1	2		
Muriel Street Park			1		5				1											1	1		
Optimist Park		1					1		2						1	2							
Pat Phillips Park							1					2			2	1			2	1			2
Pinehurst / Byron Park											104					4							1
Reynolds Park									1		111												
Ridley Park											34				1								
Rogan Drive Park									1								3						
South Lake Park																	1						
St. Charles Forest																	1						
St. Charles Grove																	1						
St. James Centennial Pool					1												2						
Stewart / Livinia Park					1								3				1						
Sturgeon Creek Parkway - A											208				1	2	1						
Sturgeon Creek Parkway - B				1	1										1	2							
Sturgeon Creek Parkway - C			1						1						3	2							

	BACKSTOP	BLEACHER	BOLLARD	BUILDING	FENCE	GATE	GOAL POST	LIGHTING	LITTER BIN	MONUMENT	PATH & TRAILS (m)	PLAY STRUCTURE	PROTECTIVE SURFACING ZONE	SANDBOX	SEATING	SIGNAGE	SPORT COURT	SPORT COURT NET	SPORT COURT STANDARD	STAND-ALONE PLAY COMPONENT	SWING SET	TABLE	WATER STATION
Suzanne-Jeanette Bay Park					2				1						1	1			2			1	
The Oaks Path											74												
Uplands Park														1	1	1							
Vimy Arena				1				1															
Voyageur Easement											74												
Voyageur Park													1										
Whitegates Park											490		2			4							
Woodlands Park									1				1	1								1	

# St. James-Brooklands-Weston Ward

Number of Park Parcels<sup>A</sup> = **82**  
Total Park Area = **149 Ha**  
Estimated Cost of Deficiencies = **\$3.7 million**



<sup>A</sup> Excludes Future Greenspace, Parks Designated for Non-Park Use and Ponds

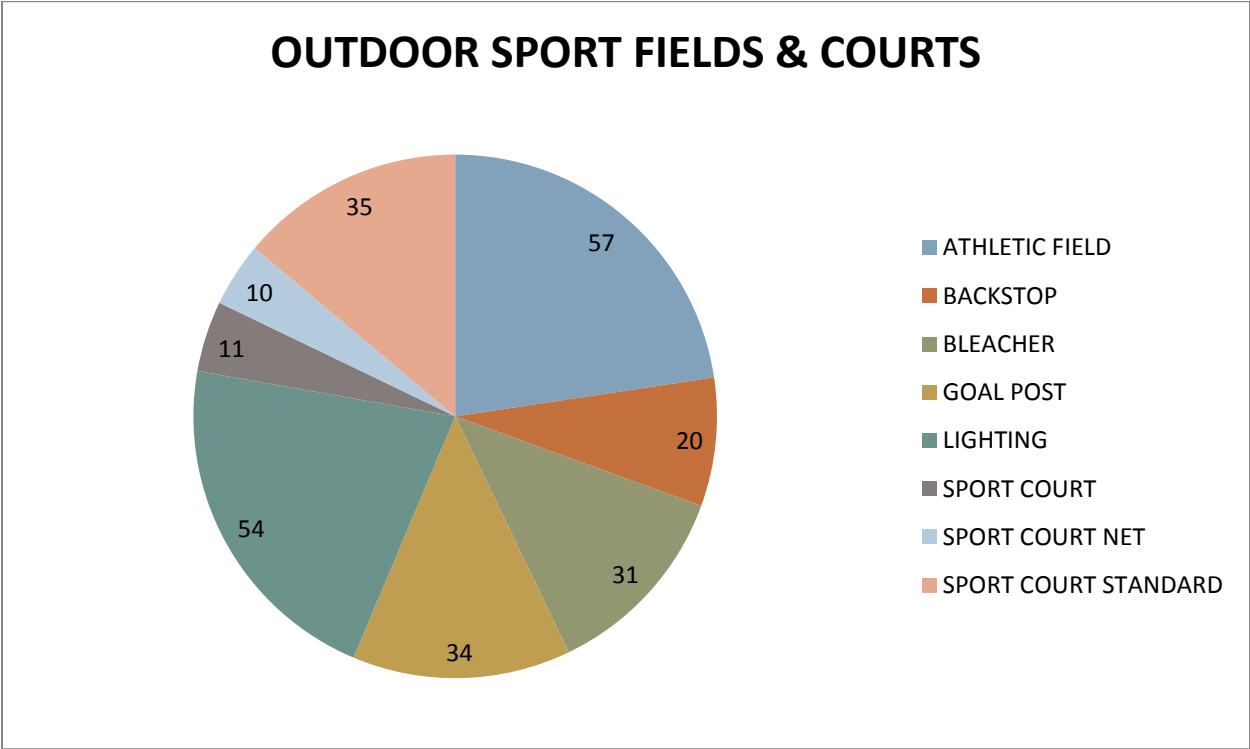
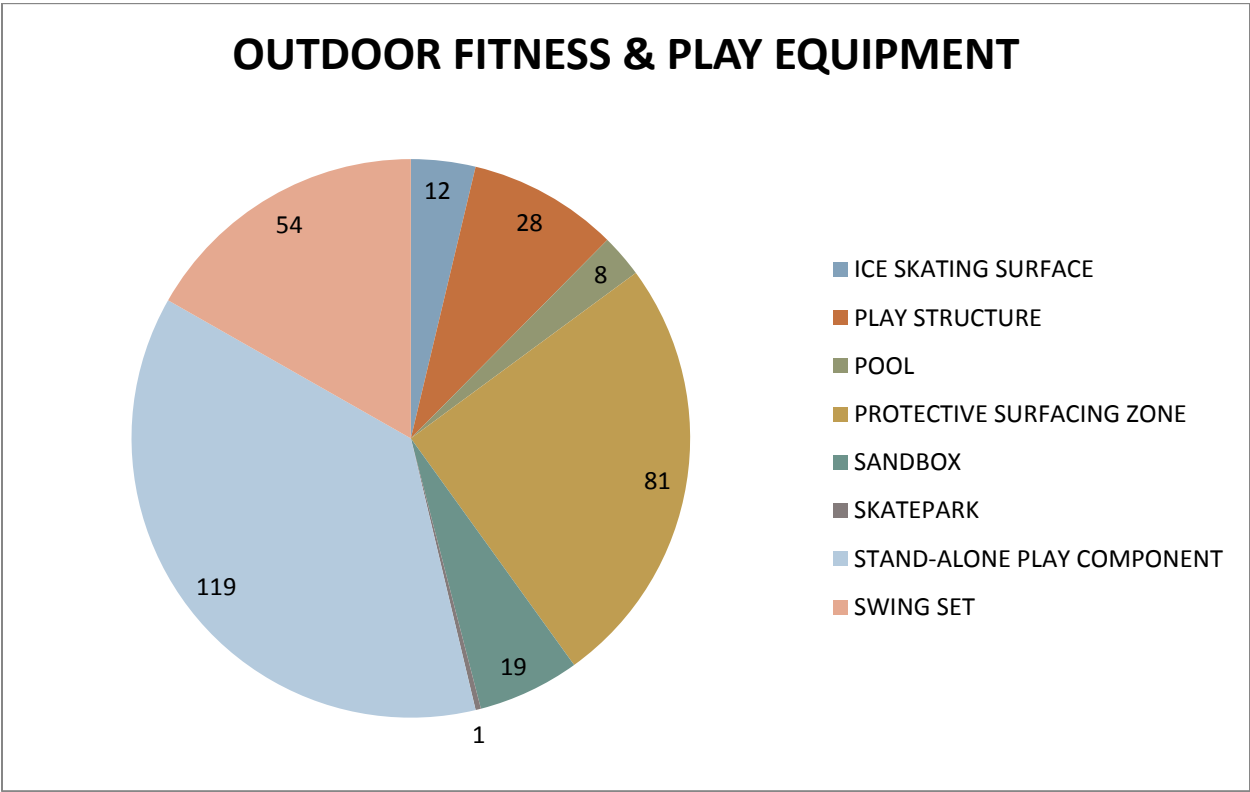
## A. LIST OF PARK PARCELS

Park Name	ID	Location	Area (Ha)	Classification (in development)	
				Catchment	Type
Amherst Park	217	S/S Ness btwn Sackville St & Amherst St	0.3	Neighbourhood	Leisure
Assiniboine - Windham Riverbank	234	Bet Woodhaven/River	0.2	Neighbourhood	Passive
Bannatyne Playground	101	Becker Street N of Notre Dame Av	0.1	Neighbourhood	Passive
Birchwood Park	240	Olive Street S of Portage Avenue	0.3	Neighbourhood	Leisure
Blue Bird Park	104	Lismore Avenue E of Oddy Street	0.2	Neighbourhood	Leisure
Blue Stem Nature Park	1387	Empress St Bet Westway and Rapelje Av	3.2	Neighbourhood	Linear
Bord-Aire C.C	206	E/S Hampton Street N of Silver Avenue	0.9	Community	Multi-Use
Bourkevale C.C	216	SW corner of Ferry Rd and Assiniboine Ave	5.9	Community	Multi-Use
Bourkewood Buffer	1175	E Bourkewood Place btwn Ness & Silver	0.3	Neighbourhood	Buffer
Brookland School & Park	105	Pacific Av at Oddy St	0.2	Neighbourhood	Leisure
Brooklyn Street North Playground	192	W/S Brooklyn N of Ness	0.0	Neighbourhood	Leisure
Brooklyn Street Park	193	E/S Brooklyn St S of St. Matthews Avenue	0.2	Neighbourhood	Leisure
Brooklyn Street South Park	190	W/S Brooklyn St N of Portage Avenue	0.0	Neighbourhood	Leisure
Brookside Park	1506	NE corner of Logan and Brookside	4.0	Neighbourhood	Passive
Bruce Park	209	S of Portage Avenue E of Albany Street	4.9	Community	Leisure
Campion Tot Lot	169	SE Cor William Av & Champion St	0.3	Neighbourhood	Passive
Century Street Overpass East	1274	E of Century St on N side of Portage Av	1.1	Neighbourhood	Passive
Charleswood Bridge NE	1300	North of Assiniboine River south of Portage Avenue	0.4	Neighbourhood	Passive
Charleswood Bridge NW	1299	North of Assiniboine River South of Portage Avenue	0.5	Neighbourhood	Passive
Collegiate Park	204	Collegiate St, N of Silver Avenue	0.2	Neighbourhood	Leisure
Collegiate Tennis Courts	203	SE Cor Silver & Collegiate	0.2	Neighbourhood	Sport
David Johnston Memorial Park	191	NW Cor Ness & Brooklyn	0.0	Neighbourhood	Passive
Deer Lodge C.C	221	N of Bruce Av E of Linwood St	0.8	Community	Multi-Use
Deer Lodge C.C	1539	S side of Bruce Ave bet Linwood St and Albany St	0.8	Community	Sport
Galmar Park	108	Midmar Av E of Dee St	0.0	Neighbourhood	Leisure
George Minaker Park	237	NW Cor Lodge Av & Ronald St	0.1	Neighbourhood	Leisure
Glendale Triangle	3540	NE corner of Glendale Blvd & Assiniboine Ave	0.0	Neighbourhood	Buffer
Golden Gate Park / Sturgeon Heights C.C	238	Sturgeon Ck CC Portage/Rita	4.6	Community	Multi-Use
Inglewood Park	218	E/S Inglewood St N of Bruce Av	0.1	Neighbourhood	Leisure
J. Frank Johnston Park	219	S/S Ness Bet Belvidere/Mandeville	0.6	Neighbourhood	Sport
Jae Eadie Park	199	NE of Parkside Dr SW of Riverbend Cr	0.6	Neighbourhood	Leisure
King Edward & Ness Playground	195	NW King Edward & Ness	0.2	Neighbourhood	Leisure
King Edward & Silver Park	196	SE King Edward & Silver	0.1	Neighbourhood	Leisure
Legion Memorial Playground	1232	N of Silver Avenue at Sackville Street	0.1	Neighbourhood	Leisure
Leicester Square Playground	224	Leicester Sq N of Ness Av	0.9	Neighbourhood	Leisure
Linwood Lot	220	E/S Linwood St S of Bruce Av	0.0	Neighbourhood	Linear
Lismore Park	102	Lismore Av at Oddy St	0.4	Neighbourhood	Passive
Listowel Playground	225	Bet Silverwood By & Listowel By	0.8	Neighbourhood	Leisure
Living Prairie Museum	244	Ness/Silver/Sturgeon	15.8	Community	Natural
Logan Triangle	181	S/S Weston St at Logan Ave	0.0	Neighbourhood	Passive
Luigi D'Ottavio Park	198	E/S Kensington N of Ness	0.0	Neighbourhood	Leisure
Marjorie Park	205	E/S Marjorie St N of Portage Av	0.3	Neighbourhood	Leisure

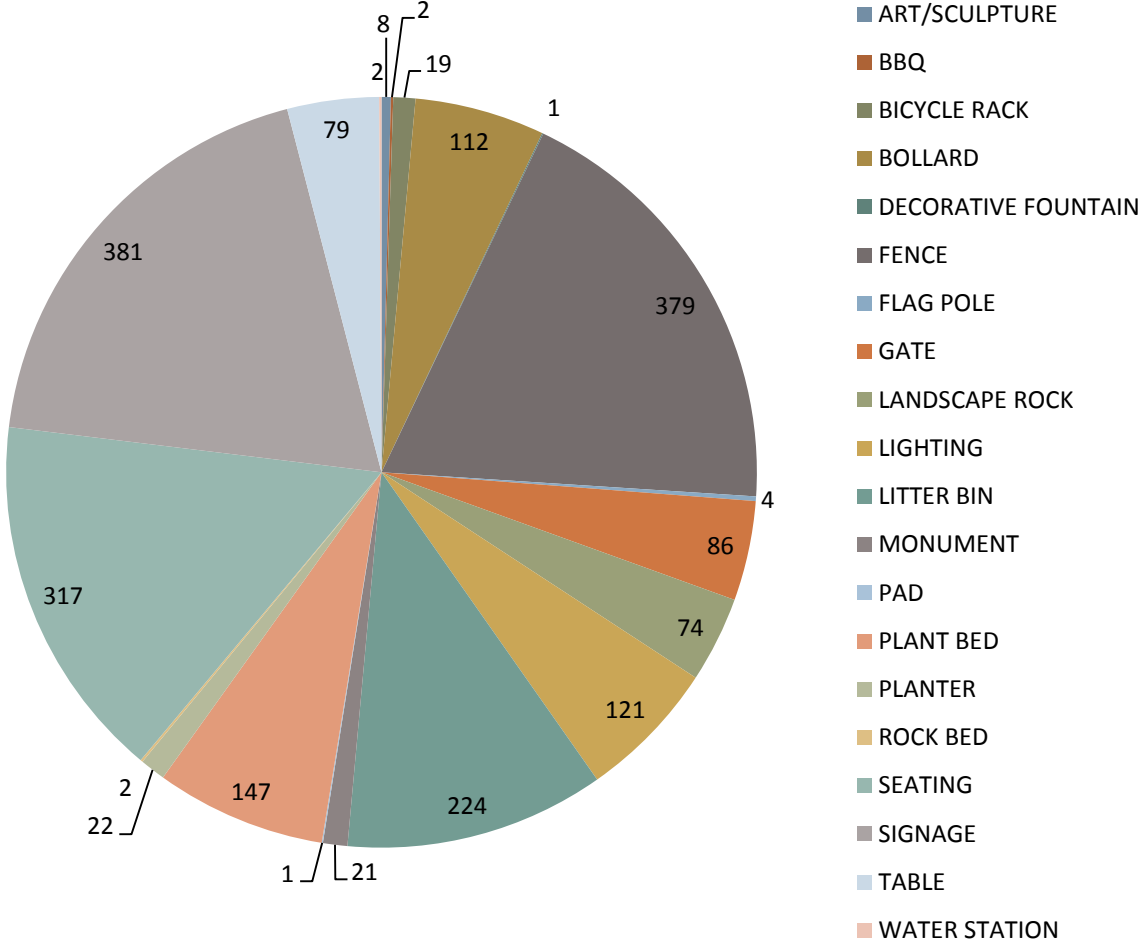
Park Name	ID	Location	Area (Ha)	Classification (in development)	
				Catchment	Type
McPhillips Athletic Grounds	1216	Logan Avenue & McPhillips Street	6.6	Community	Sport
Neil Bardal Memorial Park	241	S/E Cor Bruce Av & Moray St	0.3	Neighbourhood	Leisure
Olive Buffer	239	S/S Assiniboine Cr E of Olive St	0.1	Neighbourhood	Passive
Omand's Creek Border Site	48	E/S Border St N of Dublin Av	0.2	Neighbourhood	Passive
Omand's Creek Greenway - North	1185	E of Empress btwn Rapelje Ave & St. Matthews	0.8	Community	Linear
Omand's Creek Park North	295	NE of Logan Av & Brookside Bv	4.1	Neighbourhood	Passive
Pacific Dee Park	107	N side of Pacific bet Elkhorn St and Oddy St	0.3	Community	Multi-Use
Parkside Easement	200	SE Assiniboine Av & Parkside Dr	0.2	Neighbourhood	Passive
Pascoe Playground	163	SE Pascoe Av & Jordan St	1.6	Community	Multi-Use
Riverbend Buffer	201	S/S Portage Av at Riverbend Cr	0.0	Community	Buffer
Silver / Moray Buffer	226	SE Cor Silver Av & Moray St	0.4	Neighbourhood	Buffer
Silver Buffer - 1	227	S/S Silver Av between Ladywood Dr & Whytewold Rd	0.2	Neighbourhood	Buffer
Silver Buffer - 2	229	S/S Silver Av bet Whytewold Rd & Bourkewood Pl	0.1	Neighbourhood	Buffer
Silver Buffer - 3	230	S/S Silver Av bet Whytewold Rd & Bourkewood Pl	0.0	Neighbourhood	Buffer
Silver Heights Site	1256	N of Ness btwn Davidson & Conway	21.5	Community	Sport
St. James Civic Centre	1221	N/S Ness Av at Guildford	1.8	Community	Special Use
St. James Greenspace	1269	Ness Av btwn Woodlawn St & Belvidere St	0.2	Neighbourhood	Passive
St. James Memorial Sports Park	1220	N/S Silver AV	14.8	Community	Sport
Stanley Knowles Park	189	N/E Cor Logan Av & Electa St	1.4	Neighbourhood	Leisure
Strathmillan Lodge Park	223	NE Lodges/Strathmillan	0.3	Neighbourhood	Leisure
Sturgeon Creek Parkway - E	29	SW Portage/Woodhaven	2.2	Community	Linear
Sturgeon Creek Parkway - D	19	NE Portage/Sturgeon	6.1	Community	Leisure
Sturgeon Road and Silver Avenue Dog Park	1492	NE corner of Sturgeon and Silver Av/Murray Park Rd	4.8	Neighbourhood	Natural
Sturgeon Road Buffer North	243	NE corner of Emerald Grove Dr Sturgeon Rd	0.1	Community	Buffer
Sturgeon Road Buffer South	242	SE corner of Emerald Grove Dr & Sturgeon Rd	0.1	Community	Buffer
Truro Creek Greenway - Albany East	210	E/S Albany St S of Ness Av	0.7	Neighbourhood	Passive
Truro Creek Greenway - Albany West	1042	W/S Albany St S of Ness Av	0.1	Neighbourhood	Passive
Truro Creek Greenway - Linwood East	1044	NE Cor Ness Av & Linwood St	0.2	Neighbourhood	Passive
Truro Creek Greenway - Truro East	212	E/S Albany St S of Ness Av	0.2	Neighbourhood	Passive
Truro Creek Greenway - Winchester	1041	W/S Winchester St N of Ness Av	0.5	Neighbourhood	Passive
Truro Park	214	Bet Bruce Av & Portage Av	1.9	Neighbourhood	Passive
Weston Memorial C.C	184	NW Cor Logan & McKelvey	4.6	Community	Sport
Weston Park	183	N/S Logan Av bet Smart St & Lock St	0.7	Neighbourhood	Leisure
Weston Triangle	182	NE corner Alexander Av & Weston St	0.0	Community	Buffer
Westview Park	143	NE Wellington Av & Empress St	11.2	Community	Leisure
Wightman Green	1040	NW Cor Ness Av & Linwood St	0.3	Neighbourhood	Leisure
Woodbridge Riverbank	235	Bet Woodhaven/River	0.3	Neighbourhood	Passive
Woodhaven Boulevard Greenspace North	232	Bet Woodhaven/River	0.1	Neighbourhood	Passive
Woodhaven Boulevard Greenspace South	231	Bet Woodhaven/River	0.1	Neighbourhood	Passive
Woodhaven Park C.C	233	Bet Woodhaven/River	10.0	Community	Multi-Use



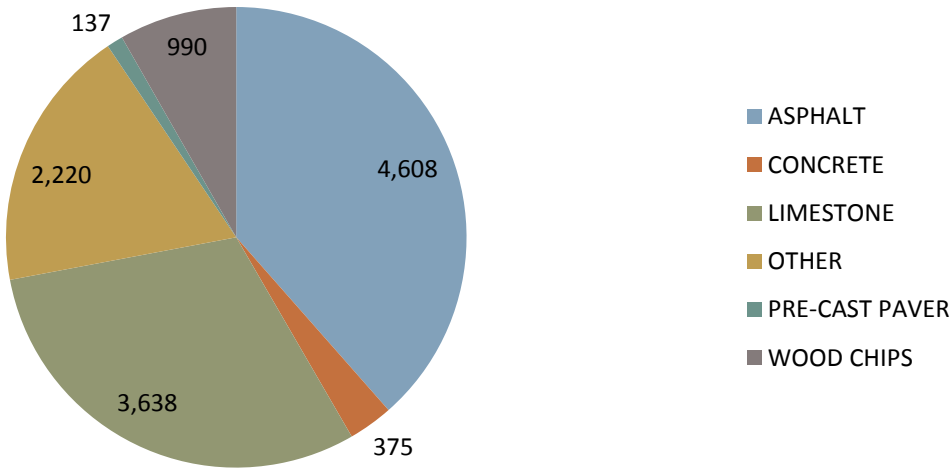
**B. SUMMARY OF PARK ASSETS BY CATEGORY**



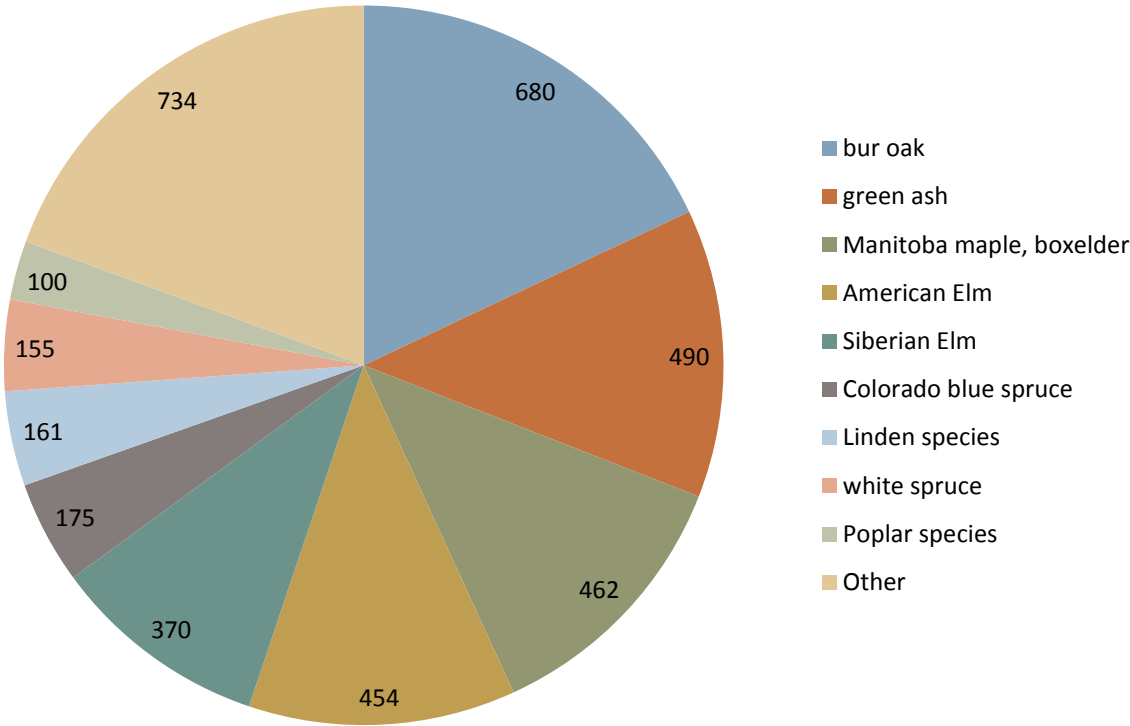
### PARK FURNITURE & AESTHETICS



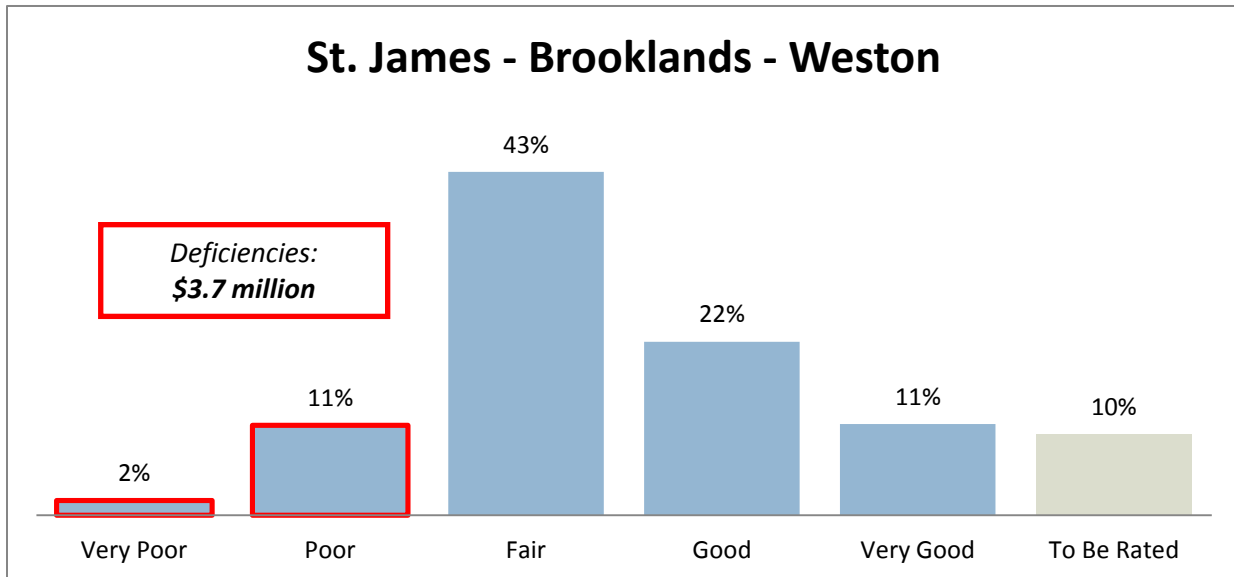
### PATHS & TRAILS (metres)



### NUMBER OF TREES BY SPECIES



### C. SUMMARY OF ASSET CONDITION & DEFICIENCIES



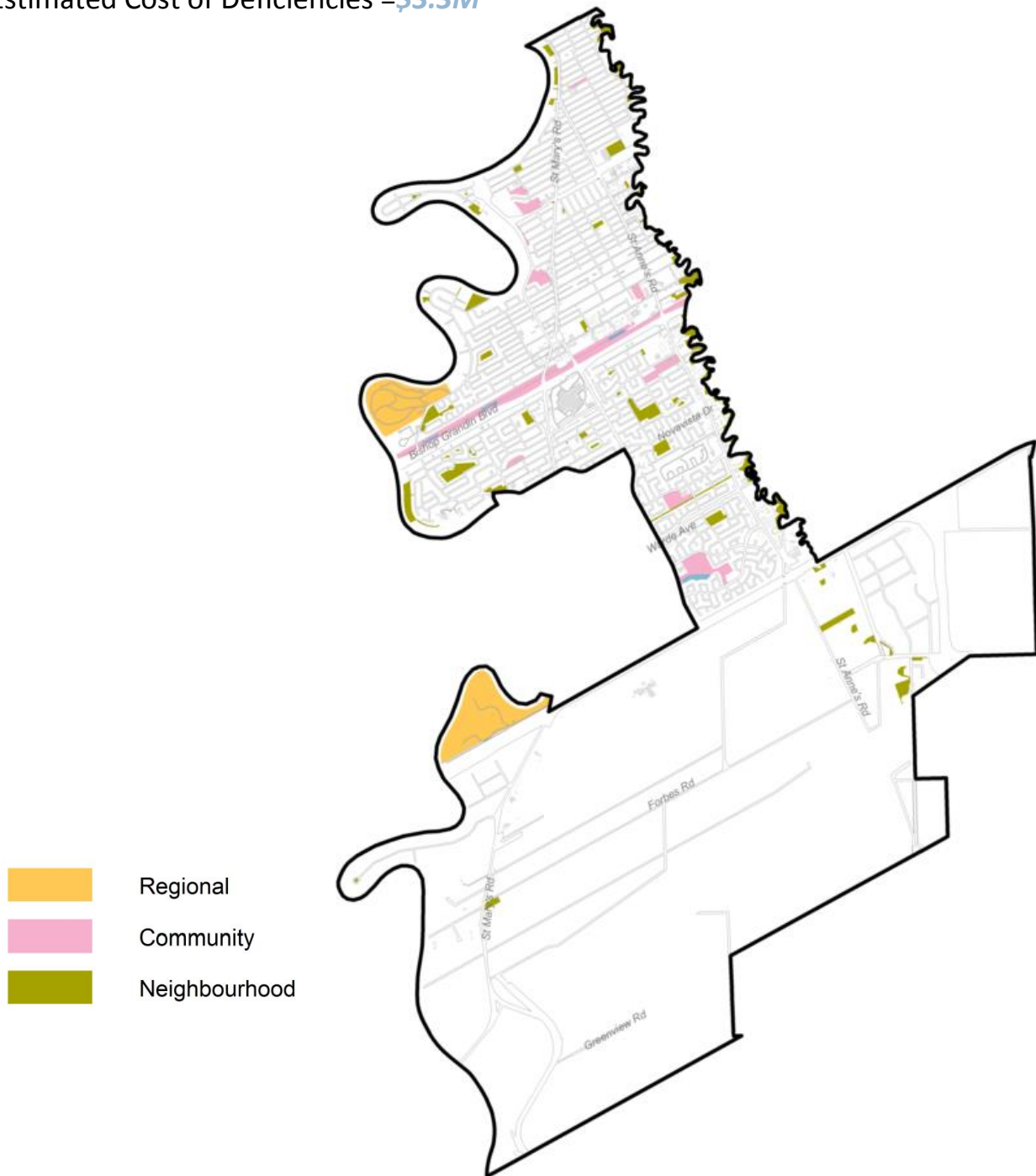
#### List of Assets with Condition Ratings of Poor or Very Poor, by Park Name

	ATHLETIC FIELD	BACKSTOP	BBQ	BICYCLE RACK	BLEACHER	BOLLARD	BUILDING	FENCE	GATE	GOAL POST	LIGHTING	LITTER BIN	MONUMENT	PATH & TRAILS (m)	PLAY STRUCTURE	PROTECTIVE SURFACING ZONE	SANDBOX	SEATING	SIGNAGE	SPORT COURT	SPORT COURT NET	SPORT COURT STANDARD	STAND-ALONE PLAY COMPONENT	SWING SET	TABLE	WATER STATION
Amherst Park														36	1			1	2							
Bannatyne Playground						1	2	1											1				1	1		
Birchwood Park												1														
Blue Bird Park						1	1				1			162	1											
Blue Stem Nature Park						3	12	1			1	1		18												
Bord-Aire C.C											2							1	4			1				
Bourkevale C.C								2						30					3			2			3	
Brookland School & Park		1						1						19				3								1
Brooklyn Street North Playground									1							4							2	1		
Brooklyn Street Park						2		1									1									
Brooklyn Street South Park												1				5										
Bruce Park								2				4					1	4	3			5			1	
Campion Tot Lot						1	2								1			1					2			
Century Street Overpass East														8												
Charleswood Bridge NE																		1								
Charleswood Bridge NW																		2	1							
Collegiate Park																			1				2			
Collegiate Tennis Courts								2										1	2							

	ATHLETIC FIELD	BACKSTOP	BBQ	BICYCLE RACK	BLEACHER	BOLLARD	BUILDING	FENCE	GATE	GOAL POST	LIGHTING	LITTER BIN	MONUMENT	PATH & TRAILS (m)	PLAY STRUCTURE	PROTECTIVE SURFACING ZONE	SANDBOX	SEATING	SIGNAGE	SPORT COURT	SPORT COURT NET	SPORT COURT STANDARD	STAND-ALONE PLAY COMPONENT	SWING SET	TABLE	WATER STATION
David Johnston Memorial Park														5												
Deer Lodge C.C						1	2				2							1								
Galmar Park														5												
Golden Gate Park / Sturgeon Heights C.C					2			3		1	2								3					1		
Inglewood Park																1		1								
J. Frank Johnston Park												1							2							
Jae Eadie Park								1																		
King Edward & Ness Playground				1				4							2		1	2								
King Edward & Silver Park																			1							
Legion Memorial Playground												1														
Lismore Park								2										1								
Living Prairie Museum														1930				1	2							
Luigi D'Ottavio Park								1				1			1	1	1	1								
Marjorie Park															2		2									
McPhillips Athletic Grounds	1	1			2			2		1	2								3							
Neil Bardal Memorial Park																			1							
Omand's Creek Greenway - North														68												
Pacific Dee Park				1		1													1							
Pascoe Playground	1	1				2		1		1	1				2	2	2	2	1					2		
Silver Heights Site	5	6			2	2		1		1	2							8	6							
St. James Civic Centre																				6						
St. James Memorial Sports Park	2	1			4									695				3	6						2	
Stanley Knowles Park											1	2	1	84	1	2			2							
Strathmillan Lodge Park												1					1	1	3							
Strugeon Creek Parkway - E												1		54				1	3							
Sturgeon Creek Parkway - D											1	1		38				2								
Truro Creek Greenway - Albany East																			1							
Truro Park						1		5				1							3							
Weston Memorial C.C	1							4		2	1	2														
Weston Park						2								266		2		5								
Westview Park			1			5	1	4	3			2	3					9	7						3	
Wightman Green												2		101				1								
Woodhaven Park C.C	1				1			1	1		2	1			1	1	1	1	1	1	1		3	1		

# St. Vital Ward

Number of Park Parcels<sup>A</sup> = **101**  
Total Park Area = **286 Ha**  
Estimated Cost of Deficiencies = **\$3.3M**



<sup>A</sup> Excludes Future Greenspace, Parks Designated for Non-Park Use and Ponds

## A. LIST OF PARK PARCELS

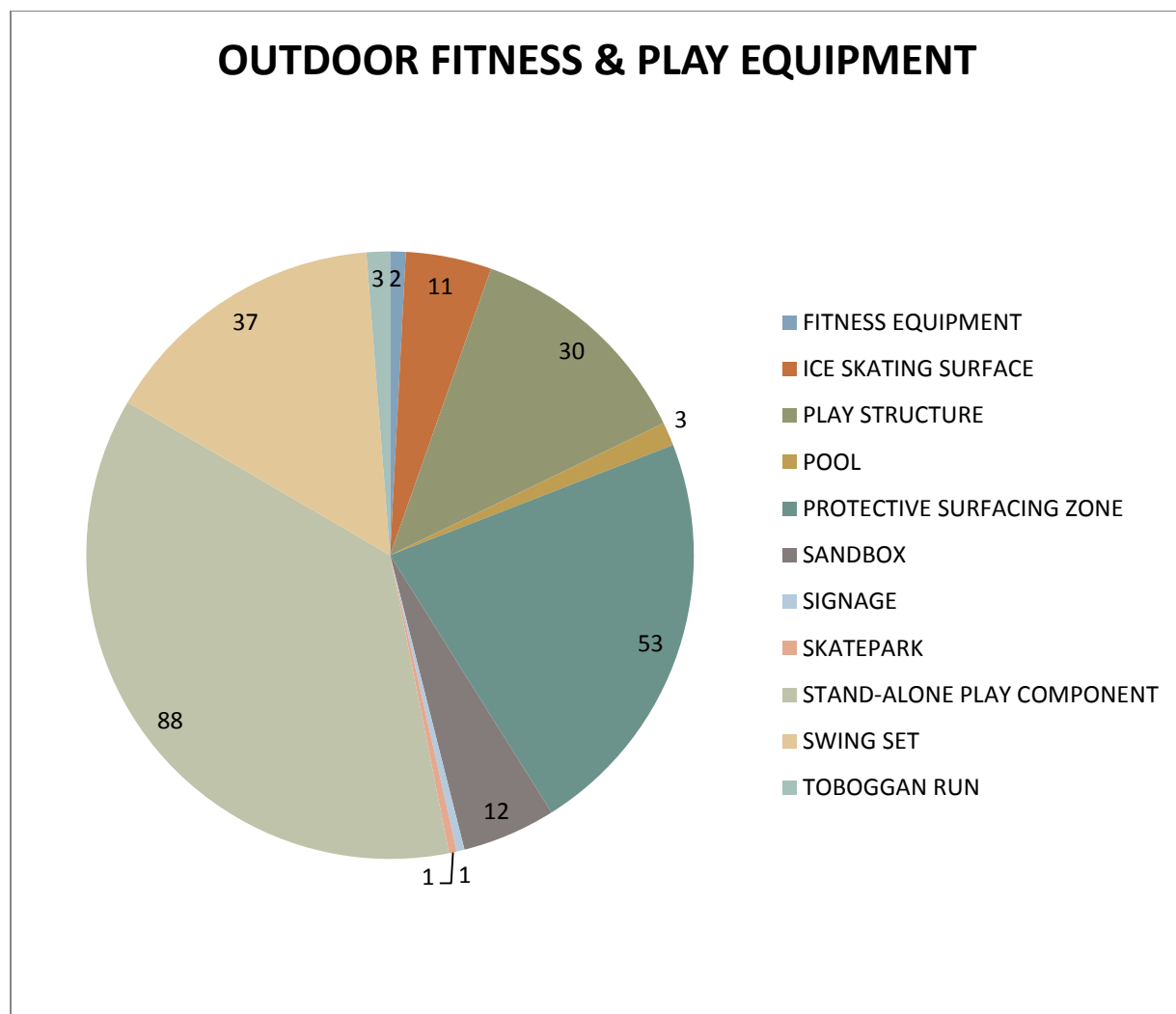
Park Name	ID	Location	Area (Ha)	Classification (in development)	
				Catchment	Type
<b>Beliveau Forest</b>	1198	W of Eric Street N of Beliveau Road	0.8	Neighbourhood	Natural
<b>Bishop Grandin Greenway</b>	1417	Bishop Grandin Blvd East of the Red River to the Seine River	40.5	Community	Natural
<b>Blenheim Park</b>	766	E/S Egerton Road	0.9	Neighbourhood	Natural
<b>Boni-Vital Parkway North A</b>	1162	St. Mary's, N of Vivian	0.0	Neighbourhood	Passive
<b>Boni-Vital Parkway North B</b>	1135	St. Mary's Rd Opp Harrowby Ave	0.1	Neighbourhood	Passive
<b>Brentford Park</b>	813	Ashworth btwn Brentford Road & Whitley	6.0	Neighbourhood	Leisure
<b>Brixford Park</b>	74	Thunder Bay W of Baywood Place	0.3	Neighbourhood	Passive
<b>Canoe Club Park</b>	776	E/S Red River SW of Dunkirk Pl	1.3	Neighbourhood	Linear
<b>Carey Park</b>	772	SE Cor Kingston Row & Killarney St	0.7	Neighbourhood	Passive
<b>Christie Road Prop</b>	835	W end of Christie Rd	0.2	Neighbourhood	Natural
<b>Courage Place Park</b>	1062	SE Cor Prairie Grove Rd & Willowgrove Rd	0.7	Neighbourhood	Passive
<b>Creek Bend Riverbank</b>	1397	NE of 1143 St. Anne's Rd	3.6	Neighbourhood	Natural
<b>Dean Finlay Park / Windsor C.C</b>	1099	SW corner of Springside Dr and Killarney St	1.9	Community	Multi-Use
<b>Demare-Dodick Park</b>	795	S of Kilmarnock By S of River Rd	0.8	Neighbourhood	Leisure
<b>Dr. D. W. Penner School Grounds</b>	811	S Greenwood E of St Marys Rd	0.1	Neighbourhood	Multi-Use
<b>Ducharme Waterplay Park</b>	781	N/S Morrow Av E of St Annes Rd	0.3	Neighbourhood	Leisure
<b>Dunkirk - Glen Buffer</b>	775	Dunkirk Dr bet Fermor Av & Glenview Av	0.1	Community	Buffer
<b>Egerton-Clonard North Riverbank</b>	769	E/S Egerton S of Blenheim	0.1	Neighbourhood	Linear
<b>Egerton-Clonard South Riverbank</b>	768	E/S Egerton S of Blenheim	0.3	Neighbourhood	Natural
<b>Egerton-Essex Riverbank</b>	83	E/S Egerton Rd opposite Essex Av	0.1	Neighbourhood	Linear
<b>Egerton-Haig Riverbank</b>	763	E/S Egerton Rd opp Haig Av	0.4	Neighbourhood	Natural
<b>Egerton-Humboldt Riverbank</b>	1144	W of Seine River btwn Pilgrim Ave & Handyside Ave	0.8	Neighbourhood	Natural
<b>Egerton-Imperial Riverbank</b>	770	E/S Egerton Rd opp Imperial	0.1	Neighbourhood	Linear
<b>Elswood Bole Park</b>	847	E/S Ashworth Street S of Abbotsfield Drive	3.0	Neighbourhood	Leisure
<b>Fermor Avenue Image Route Park</b>	779	SW Cor Fermor Av & St Annes Rd	0.0	Neighbourhood	Passive
<b>Fermor Buffer Southwest</b>	646	S/S Fermor Av between Dunkirk Dr & Killarney St	0.1	Community	Buffer
<b>Glenwood C.C</b>	765	Overton St bet Harroby and Blenheim Ave	1.2	Community	Multi-Use
<b>Golden Willow Park</b>	797	E/S Fernleaf Dr S of Avalon Rd	0.1	Neighbourhood	Passive
<b>Greendell C.C</b>	810	N/S Woodlawn Av opp Brabant St	1.6	Community	Multi-Use
<b>Greenwood Avenue Park</b>	812	S/S Greenwood Av opp Iowa St	0.7	Neighbourhood	Leisure
<b>Guay Park</b>	594	W/S St Marys Rd opp Morier Av	1.2	Neighbourhood	Passive
<b>H. S. Paul Park</b>	829	S/S Southglen Bv W of Ashworth St	5.1	Community	Multi-Use
<b>Harmony Seiferts Buffer</b>	799	S/S Bishop Grandin Bv N of Harmony & Siferts Coves	0.0	Neighbourhood	Buffer
<b>Harris Park</b>	785	NW corner Victoria Cr & Lotus Ln	3.1	Neighbourhood	Leisure
<b>Harry Paul Park</b>	780	SW Cor Fermor Av & St Marys Rd	0.1	Neighbourhood	Passive
<b>John Bruce Park</b>	808	N/S John Bruce Rd at Seine River	1.0	Neighbourhood	Natural
<b>John Bruce Riverbank</b>	1140	W of Seine River S of John Bruce Rd	2.5	Neighbourhood	Natural
<b>John Forsyth Park</b>	839	S/S John Forsyth Rd bet Dakota St & Aldgate Rd	12.6	Community	Multi-Use
<b>King George Park</b>	777	N/S Fermor Av at Des Meurons	3.1	Neighbourhood	Multi-Use
<b>Kingston Park</b>	774	Kingston Row at Kingston Cr	0.3	Neighbourhood	Leisure
<b>Knightsbridge Park</b>	648	E/S of E leg of Knightsbridge Dr N of Meadowood Dr	0.3	Neighbourhood	Passive

Park Name	ID	Location	Area (Ha)	Classification (in development)	
				Catchment	Type
Lavalee Park	798	S/S Lavalee Rd E of St Annes Rd	1.1	Neighbourhood	Passive
Maple Grove Park	828	N/S Perimeter Hw W of St Marys	64.8	Regional	Multi-Use
Meadowood Park	814	S/S Meadowood Dr at Lodgepine By	0.2	Neighbourhood	Passive
Minnetonka Forest	809	N/S River Rd bet Greendell Av & Minnetonka St	1.7	Neighbourhood	Natural
Morantz Park	783	E/S Clayton Dr S of Bonita	0.2	Neighbourhood	Leisure
Morier Park	645	E/S Egerton Rd at Morier Av	2.1	Neighbourhood	Leisure
Morrow Riverbank	1163	E/S St. Anne's Rd S of Morrow	1.0	Neighbourhood	Natural
Mountbatten Park	2840	SE corner of St. Mary's Rd & Forbes Rd	1.7	Neighbourhood	Leisure
Nichol Green	1147	E/S Dunkirk N of West Fernwood Ave	0.4	Community	Buffer
Norberry Park	786	NE corner Kenwood Pl & Dunkirk Dr	0.0	Community	Buffer
Norberry-Glenlee C.C	207	SE Cor Norberry Dr & Dunkirk Dr	4.1	Community	Multi-Use
Norfolk Park	773	NW Cor Oakcrest Pl & Norfolk Av	0.1	Neighbourhood	Buffer
Oakleaf Park	807	Bet Oakleaf Dr & Blue Spruce Cr	0.3	Neighbourhood	Leisure
Parc Jules Mager Park	793	N/E corner St Michael Rd & River Rd	0.5	Neighbourhood	Special Use
Parc Marlene Street Park	1151	Beliveau Rd E at Marlene St	3.2	Neighbourhood	Passive
Pulberry Park	789	Bet Triton By & Cabot Cr	1.1	Neighbourhood	Leisure
Riccardo De Thomasi Park	816	S of Novavista Dr & E of Polydore Road	2.9	Neighbourhood	Sport
Richfield Riverbank	1126	W of Seine River N of John Bruce Rd	2.7	Neighbourhood	Natural
Riel Park	635	SW Cor Meadowood Dr & St Annes Rd	5.6	Community	Multi-Use
River Point Park	846	W of River Pointe Dr on Red River	5.3	Neighbourhood	Passive
River Road Public Space	3700	E side of River Rd, S of Kilmarnock Bay	2.8	Neighbourhood	Passive
Sadler Riverbank	787	N/S Sadler Av at Seine River	0.5	Neighbourhood	Natural
Sandralm Bay Buffer	800	S/S Bishop Grandin Bv N of Sandralin By	0.0	Neighbourhood	Buffer
Seine River Greenway	804	S/S Bishop Grandin at Seine River	0.1	Neighbourhood	Natural
Seine River Greenway	819	S of Perimeter E of St Annes	0.5	Neighbourhood	Natural
Seine River Greenway - Nova Vista	23	S of Nova Vista E of St Annes	2.2	Neighbourhood	Natural
Seine River Greenway - Prairie Grove	1443	Behind 1691 St. Anne's Rd	0.5	Neighbourhood	Natural
Seine River Greenway - Woodydell Novavista	1205	W of Seine River btwn Woodydell Ave & Novavista Dr.	0.4	Neighbourhood	Natural
Seine River Greenway Riverbank Easement	1727	E (behind) 999 St. Anne's Rd	0.0	Neighbourhood	Buffer
Shorehill Riverbank	1399	E of 735 St. Anne's Rd at Southglen Bv	0.7	Neighbourhood	Natural
Sioux Riverbank	7	W of Seine River & W of Willowgrove Rd	3.2	Neighbourhood	Natural
Sioux Road W North Riverbank	830	N of Prairie Gr E of St Annes	0.7	Neighbourhood	Natural
Sioux Road W South Riverbank	831	N of Prairie Gr W/S CPR Row	0.5	Neighbourhood	Natural
Sioux-Prairie Grove Riverbank	1187	NW Sioux Rd & Prairie Grove Rd	0.6	Neighbourhood	Natural
South St. Vital Pathway - 6	1633	E side of Dakota bet Southglen and Barlow	0.3	Neighbourhood	Buffer
South St. Vital Pathway - 7	32	Bet Southglen/Warde/Dakota/St Annes	1.0	Neighbourhood	Buffer
South St. Vital Pathway - 8	33	Bet Southglen/Warde/Dakota/St Annes	0.5	Neighbourhood	Buffer
South St. Vital Pathway - 9	34	Bet Southglen/Warde/Dakota/St Annes	0.5	Neighbourhood	Buffer
St. Anne's-Shorehill Riverbank	1193	W of Seine River S of Southglen	3.1	Neighbourhood	Natural
St. David Park	778	St David Rd at St David Pl	0.1	Neighbourhood	Buffer
St. George Park	782	E side of St George Rd S of Fernwood Av	0.8	Neighbourhood	Multi-Use
St. Germain Park	806	N of Winslow Dr S of Riel Av	5.2	Neighbourhood	Natural
St. Mary's - St. Anne's Parkway	767	W of St Marys Rd at St Annes Rd	0.5	Neighbourhood	Passive
St. Vital Memorial Park	80	N/S Fermor Av W of St. Mary's Rd	4.2	Community	Multi-Use
St. Vital Outlook	764	W/S St Marys Rd opp Essex Av	1.0	Neighbourhood	Passive
St. Vital Park	790	N of River Rd	47.8	Regional	Multi-Use
Sumka Riverbank	1107	W of Seine River at Sumka Rd	0.8	Neighbourhood	Natural
Thunder Bay Park	833	Thunder Bay E of Port Pl	0.5	Neighbourhood	Leisure
Trafford Playground / Norberry - Glenlee C.C - Glenlee Site	788	Bet Worthington/Beliveau W of St Annes	2.3	Community	Multi-Use

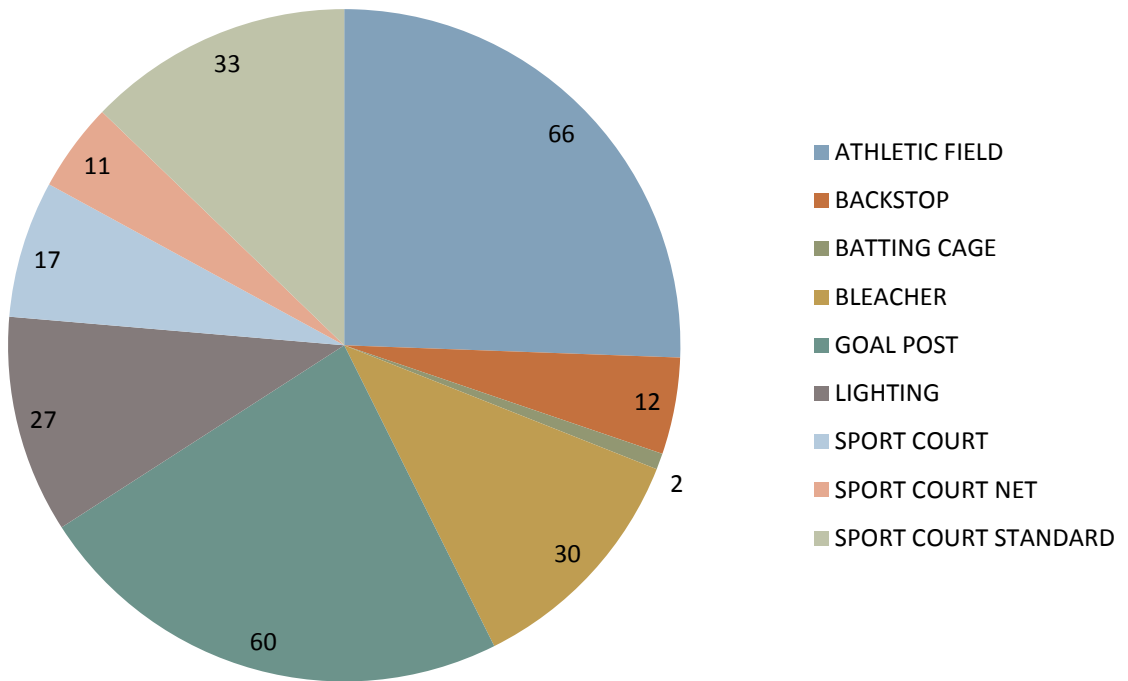


Park Name	ID	Location	Area (Ha)	Classification (in development)	
				Catchment	Type
Twin Pine Park	796	E/S Twin Pine Rd S of Avalon Rd	0.2	Neighbourhood	Leisure
Vermette Park Site	1482	St. Anne's Rd, bet Perimeter and Prairie Grove Rd, S of 1567 St. Anne's	4.0	Neighbourhood	Natural
Victoria Crescent River Access	784	Victoria Cr N of Victoria Row	0.1	Neighbourhood	Natural
Victoria Crescent Riverbank	1101	W/S Victoria Cr W of Belfast St	0.5	Neighbourhood	Natural
Warrendale Buffer - 1	802	S/S Bishop Grandin Bv E of Warrendale Pl	0.0	Neighbourhood	Buffer
Warrendale Buffer - 2	801	S/S Bishop Grandin Bv N of Warrendale Pl	0.0	Neighbourhood	Buffer
Wayne Ruff Park	805	W/S Glen Meadow St N of Riel Av	1.6	Neighbourhood	Multi-Use
William Johnstone Park	834	N of Vista E of Iowa St	0.4	Neighbourhood	Passive
Willowgrove North Riverbank	1132	W/S Willowgrove Road	1.1	Neighbourhood	Natural
Willowmeade Park	803	W/S Willowmeade Cr S of Homewood	0.3	Neighbourhood	Leisure
Worthington Riverbank	647	N/S Worthington Av W/S Seine River	0.8	Neighbourhood	Natural

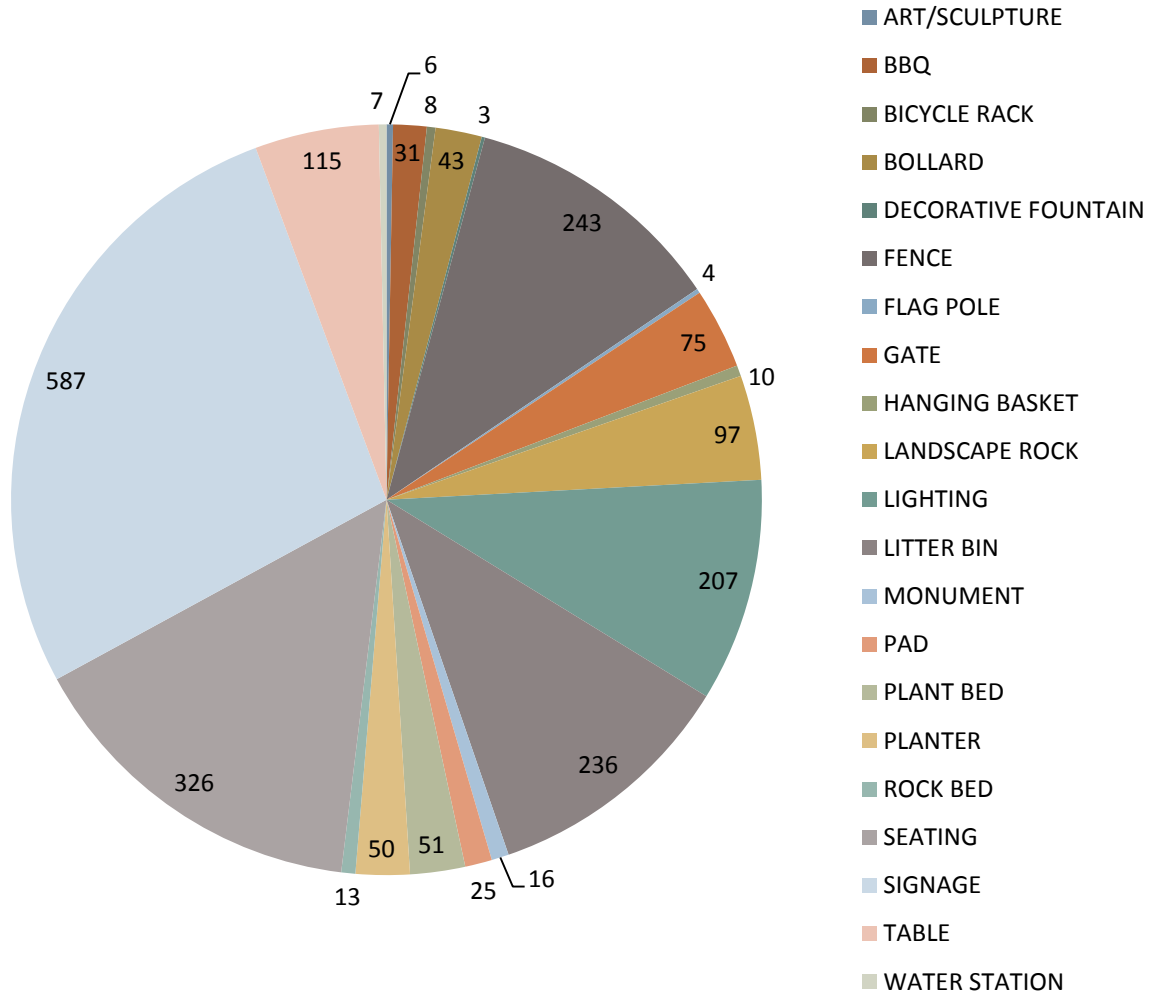
## B. SUMMARY OF PARK ASSETS BY CATEGORY



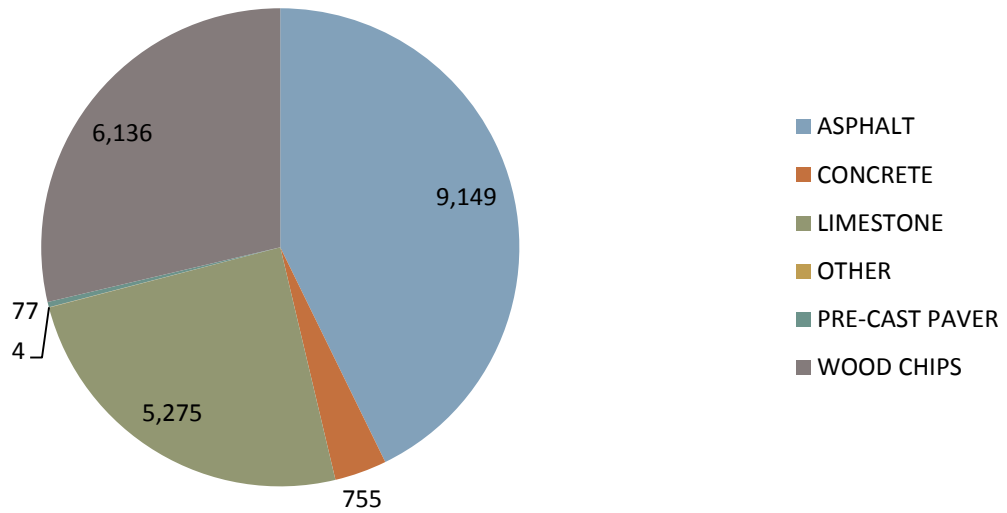
## OUTDOOR SPORT FIELDS & COURTS



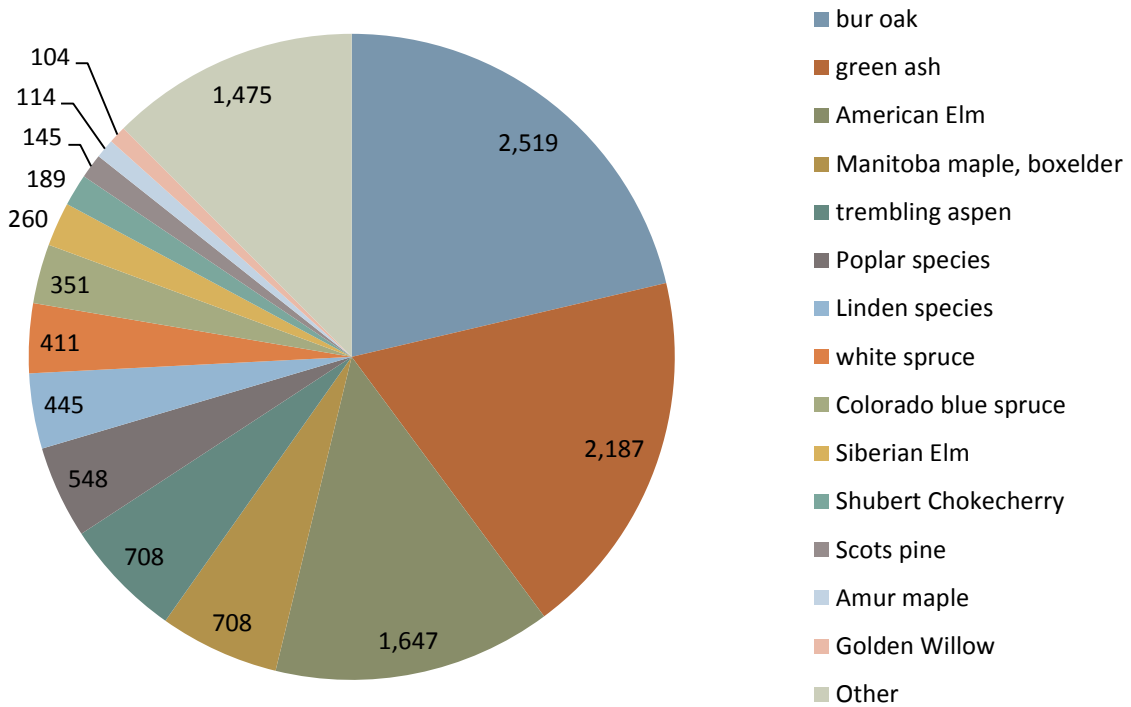
## PARK FURNITURE & AESTHETICS



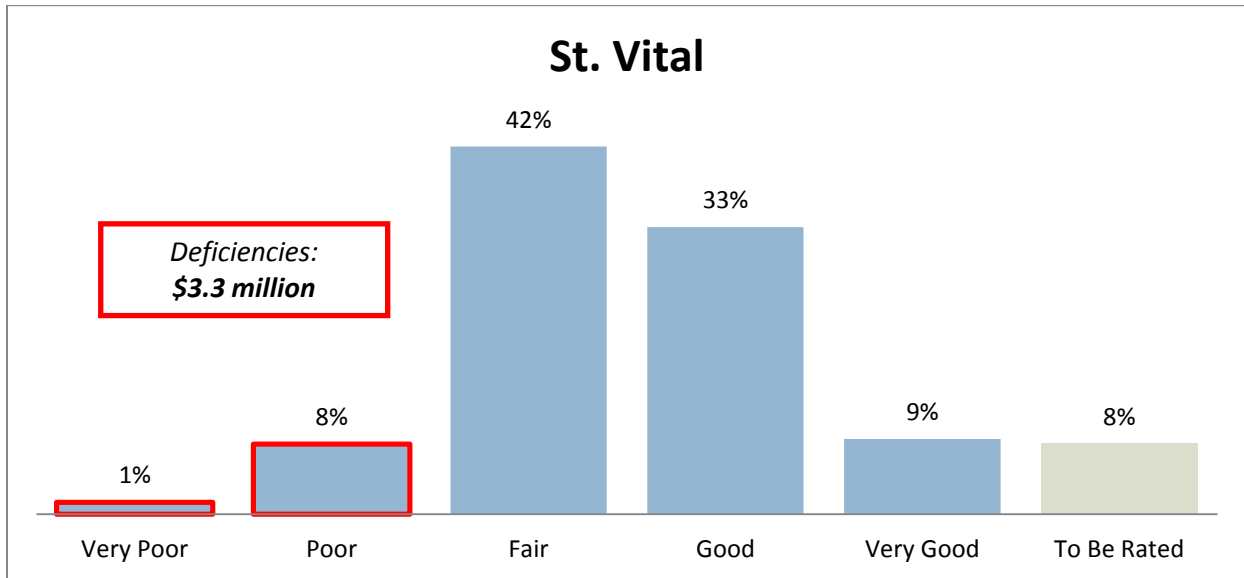
### PATHS & TRAILS (metres)



### NUMBER OF TREES BY SPECIES



### C. SUMMARY OF ASSET CONDITION & DEFICIENCIES



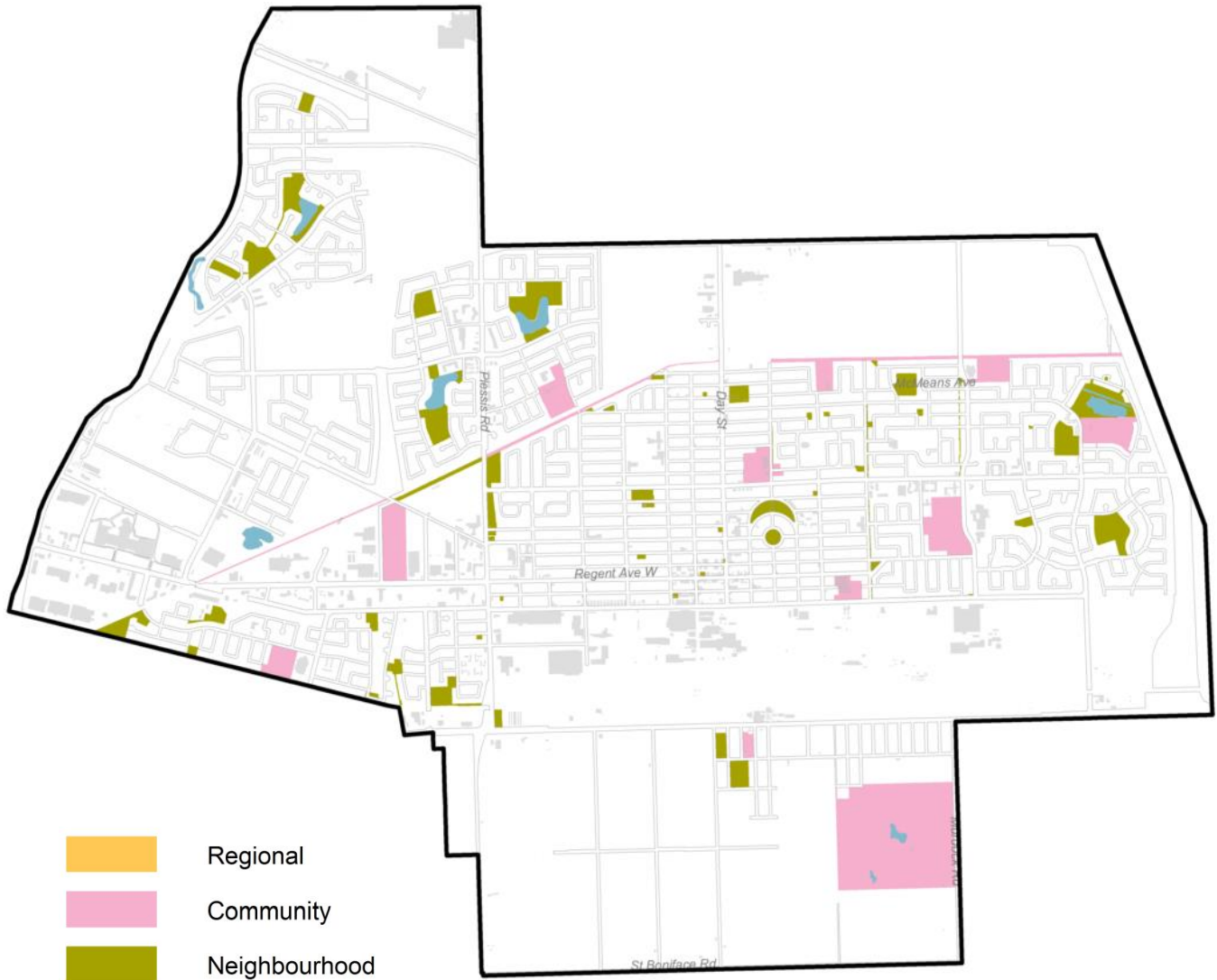
#### List of Assets with Condition Ratings of Poor or Very Poor, by Park Name

	ATHLETIC FIELD	BACKSTOP	BBQ	BICYCLE RACK	BLEACHER	BOLLARD	BUILDING	FENCE	FITNESS EQUIPMENT	GATE	GOAL POST	LIGHTING	LITTER BIN	MONUMENT	PATH & TRAILS (m)	PROTECTIVE SURFACING ZONE	SEATING	SIGNAGE	SPORT COURT	SPORT COURT STANDARD	STAND-ALONE PLAY COMPONENT	SWING SET	TABLE	WATER STATION
Beliveau Forest															140									
Bishop Grandin Greenway										1			2				1	5						
Brentford Park																		1						
Brixford Park															24									
Carey Park																		1						
Dean Finlay Park / Windsor C.C								2					1		114		1	3			1		1	
Demare-Dodick Park															153	1								
Dr. D. W. Penner School Grounds															10			1						
Ducharme Waterplay Park																	1				1		1	
Dunkirk - Glen Buffer																		1						
Egerton-Humboldt Riverbank																		1						
Fermor Avenue Image Route Park															26									
Glenwood C.C						1		1					1					1						
Greendell C.C						2							2		14		2	8						
Greenwood Avenue Park										1							3							
Guay Park													1		79									

	ATHLETIC FIELD	BACKSTOP	BBQ	BICYCLE RACK	BLEACHER	BOLLARD	BUILDING	FENCE	FITNESS EQUIPMENT	GATE	GOAL POST	LIGHTING	LITTER BIN	MONUMENT	PATH & TRAILS (m)	PROTECTIVE SURFACING ZONE	SEATING	SIGNAGE	SPORT COURT	SPORT COURT STANDARD	STAND-ALONE PLAY COMPONENT	SWING SET	TABLE	WATER STATION
H. S. Paul Park								1			1		2				3			2				
Harris Park															79		1	1						
Harry Paul Park													1		22									
John Forsyth Park																1		2						
King George Park	1	1		2				3							211			4			1			
Kingston Park																	2					1		
Knightsbridge Park															65			1						
Maple Grove Park	1				1	3	1	4		2			2		470		1	7				1	1	
Morantz Park						2									12									
Morier Park															35		3							
Mountbatten Park															73									
Norberrry-Glenlee C.C								2				4												
Oakleaf Park													1			1								
Parc Marlene Street Park																		2						
Pulberry Park													1		184			1						
Riccardo De Thomasis Park																				3				
Riel Park							1		1		1	4	1					1						
Sadler Riverbank																		3						
South St. Vital Pathway - 7																		1						
St. Anne's-Shorehill Riverbank																							2	
St. David Park													1											
St. George Park															339			1						
St. Germain Park													3		80				2					
St. Vital Memorial Park	1				1					1	1	4			548			1					2	
St. Vital Outlook													1											
St. Vital Park			14			1	1	2				2	18		1104		14	12	1				1	2
Thunder Bay Park															34									
Trafford Playground / Norberrry - Glenlee C.C - Glenlee Site								3		1	1				43		1	2						
Vermette Park Site						1																		
Wayne Ruff Park					1								1				1	1						
William Johnstone Park													1		75									

# Transcona Ward

Number of Park Parcels<sup>A</sup> = **102**  
Total Park Area = **182 Ha**  
Estimated Cost of Deficiencies = **\$1.8 million**



<sup>A</sup> Excludes Future Greenspace, Parks Designated for Non-Park Use and Ponds

## A. LIST OF PARK PARCELS

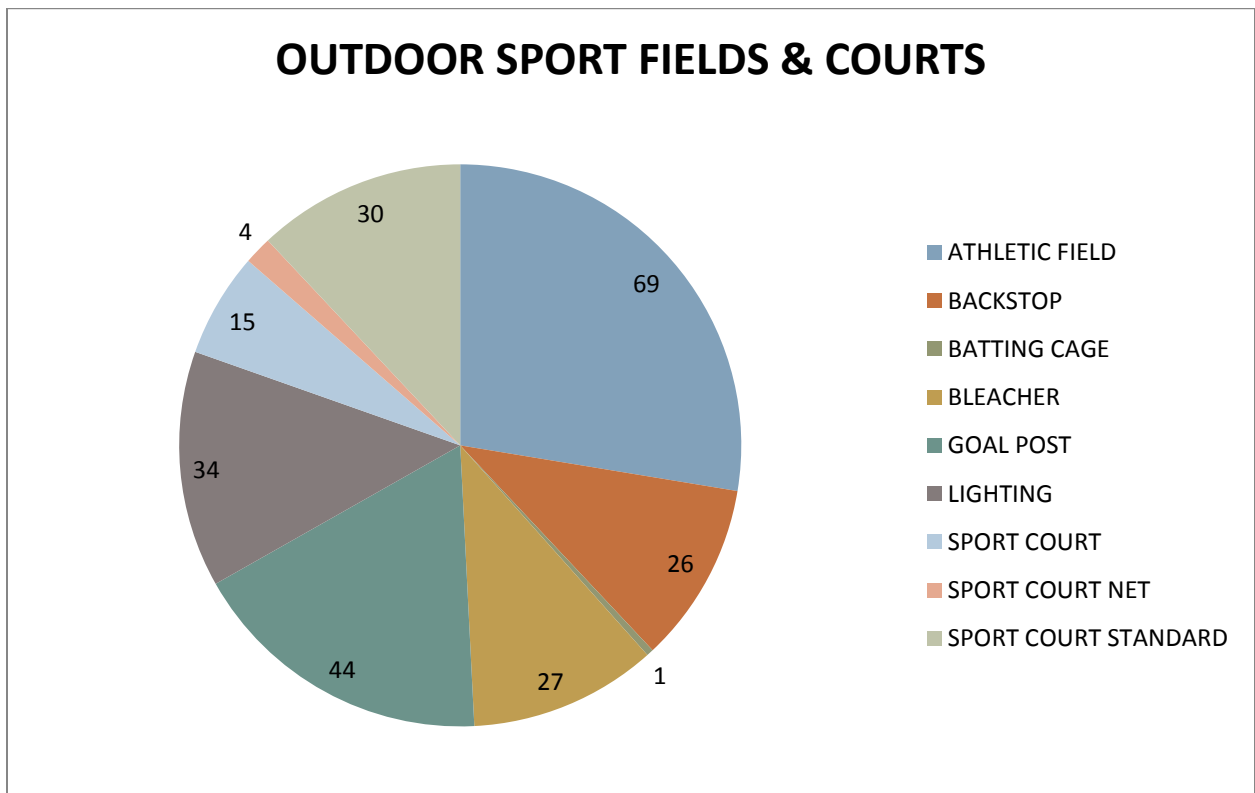
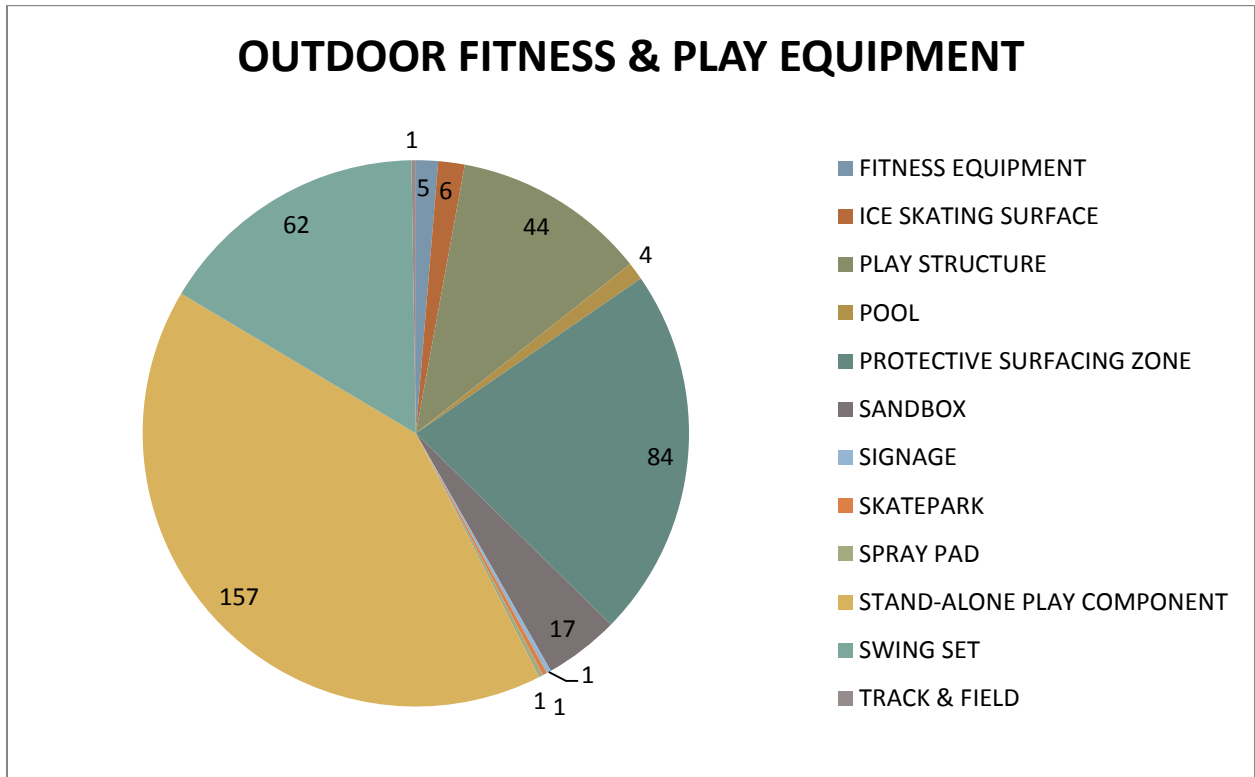
Park Name	ID	Location	Area (Ha)	Classification ( <i>in development</i> )	
				Catchment	Type
Archambault Park	1847	SW of Rutledge Cr & McLellan	3.2	Neighbourhood	Leisure
Arts Action Centre	1222	Dowling Avenue East bet Day St and Wabasha St	1.6	Neighbourhood	Multi-Use
Balaban Park	610	E/S Balaban at CNR Plan 898	2.5	Neighbourhood	Passive
Barry Tot Lot	608	S/S Barry Av W of Plessis Rd	0.1	Neighbourhood	Leisure
Baxter Bay Park	592	Baxter Bay N of Ainsdale Way	0.1	Neighbourhood	Leisure
Bayview Drive East Tot Lot	575	E/S Bayview Drive N of St. Martin Blvd	0.2	Neighbourhood	Leisure
Bernie Wolfe Park	612	S/S Rougeau Avenue W of Bournais Drive	3.7	Community	Multi-Use
Bernie's Corner	618	NE Cor Dugald Road & Plessis Road	0.6	Neighbourhood	Passive
Billy McCann Park	550	SW Cor Rosseau Avenue & Day Street	0.1	Neighbourhood	Leisure
Bramwell Park	580	SW Cor Bramwell Avenue & Redonda St	0.1	Neighbourhood	Leisure
Buhler Recreation Park	1361	Murdock Rd S of Copeland St	56.2	Community	Sport
Cedar Ranch Buffer	1246	Btwn C.N.R. Mainline, & Cedargrove Bay	0.2	Neighbourhood	Buffer
Cedar Ranch Park	54	W of Ranchgrove/Cedargrove	0.9	Neighbourhood	Leisure
Crittenden Corner	1241	Alex Taylor Drive Centre of Foxborough Road	0.1	Neighbourhood	Passive
Dave Abel Park	570	SE Cor Harold Av E & Presidents Ct	0.2	Neighbourhood	Leisure
Day Street Pocket Park	1262	Day St at Victoria Ave	0.0	Neighbourhood	Passive
de Graaf Nature Park	1333	W of Reg Wyatt Wy Bet Bonnie And Reg Wyatt Way	1.2	Neighbourhood	Natural
Dowling Park	596	N/S Dowling Av W, E of Bond St	0.1	Neighbourhood	Leisure
East End C.C	547	Pandora Ave E bet Leola St and Wayoata St	2.5	Community	Multi-Use
Elysian Field	613	N/S Rougeau Av opp Bachinsky St	1.4	Neighbourhood	Passive
George Olive Nature Park	619	Bet McMeans/Alex Tylor	4.5	Neighbourhood	Natural
Gerry Kuik Park	611	Bet Rizzuot/Balaban S of Rougeau	0.4	Neighbourhood	Leisure
Harbourview South Optimist Park	47	NW corner of Grantsmuir Dr and Concordia Av E	1.1	Neighbourhood	Natural
Harold Hatcher Park	595	W/S Fairview N of Allenby	3.7	Community	Multi-Use
Harry Sandulak Park	571	Huntington Dr N of St Claire	0.1	Neighbourhood	Passive
Hatcher Road Buffer	2927	SW corner of Hatcher Rd & Heartstone Dr	0.0	Neighbourhood	Passive
Hatcher Road South Park	615	SE of Hatcher E of Bournais	0.2	Neighbourhood	Passive
Helene Marsh Park	614	NE of Hatcher E of Bournais	0.9	Neighbourhood	Leisure
Inderjit Claire Park	1354	Concordia Ave E bet Pinetop Rd and Pequis St.	3.4	Neighbourhood	Passive
J. M. 'Jock' McGeachan Park	574	W/S Bayview Drive N of St. Martin Blvd	0.1	Neighbourhood	Passive
Jurkowski Memorial Park	603	S/S Melrose E of Plessis	0.1	Neighbourhood	Leisure
Kare Lookout Park	607	Bet North Meado/Devonshire	0.9	Neighbourhood	Passive
Kern Park	552	Kern Dr & Wabasha St	2.2	Neighbourhood	Sport
Kildonan Meadows Park	539	S/S Devonshire Dr W	0.6	Neighbourhood	Leisure
Kildonan Meadows Park South	540	S/S Devonshire Dr W	3.7	Neighbourhood	Multi-Use
Kinsmen Legacy Park	21	E/S Bayview Place S of Paulley Drive	2.2	Neighbourhood	Leisure
Magas Memorial Park	4140	Pandora Ave E bet Leola St and Wayoata St	0.1	Community	Multi-Use
Maple Leaf Park	555	Whittier Ave W bet Madeline St and Winona St	1.1	Neighbourhood	Multi-Use
McMeans Park	599	In McMeans Bay, N/S McMeans Av	0.2	Neighbourhood	Passive
McMeans Tot Lot	598	N/S McMeans Av W at Hoka St	0.1	Neighbourhood	Leisure



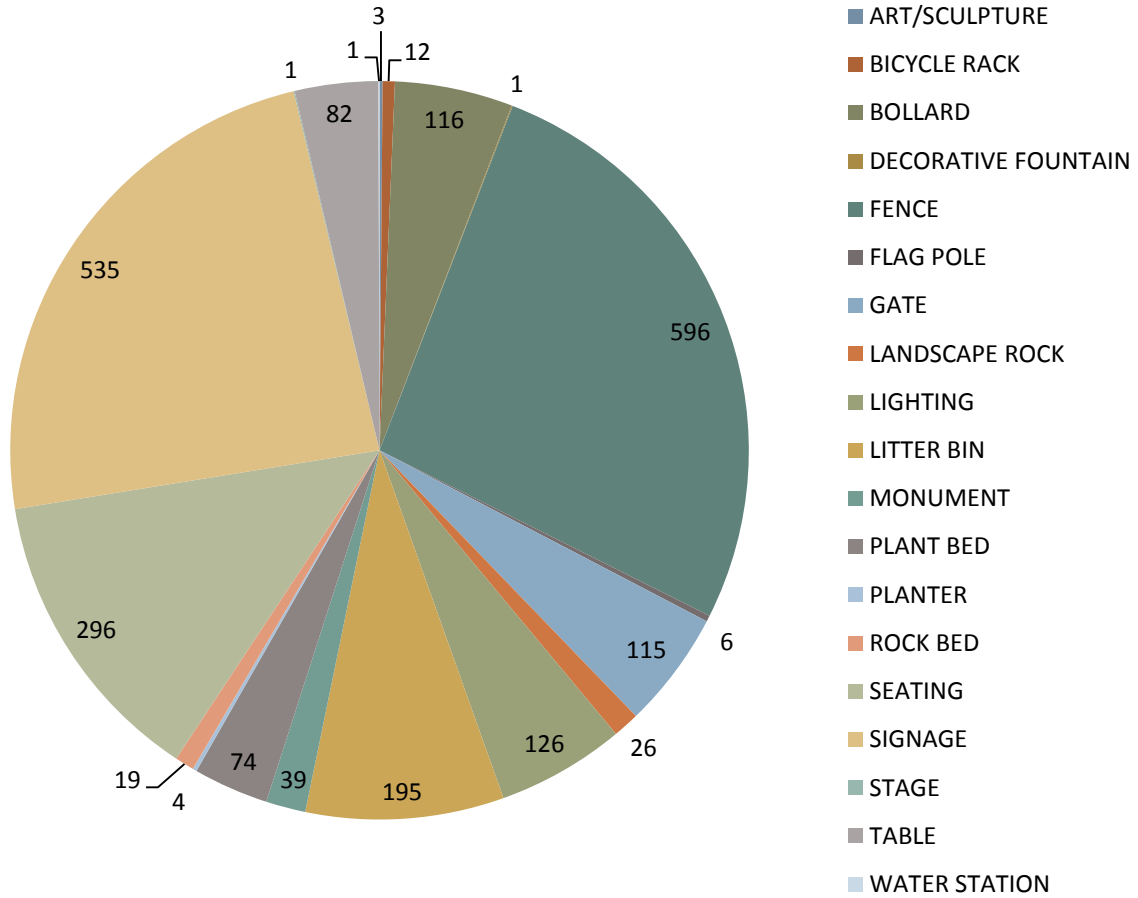
Park Name	ID	Location	Area (Ha)	Classification ( <i>in development</i> )	
				Catchment	Type
Millennium Park	593	W/S McMeans Av N of Kildare Av	3.3	Neighbourhood	Multi-Use
Morley R. Kare Park	606	Bet North Meado/Devonshire	5.8	Neighbourhood	Leisure
Oxford Heights C.C	590	N/S Dowling Av E opp Argus Rd	2.4	Community	Multi-Use
Pandora Buffer East-1	565	NE Cor Pandora Av & Brelade St	0.0	Community	Buffer
Pandora Buffer East-2	1396	NW Redona St and Pandaora Av E	0.0	Neighbourhood	Passive
Pandora Buffer West	560	N/S Pandora Av between Wayoata St & Brelade St	0.1	Community	Buffer
Park Circle	549	Centre of Park Circle, E of Ravelston Ave E	0.9	Neighbourhood	Passive
Park City West C.C	605	W/S Hoka N of CNR	5.1	Community	Multi-Use
Paulicelli Park	609	Bet Atwood/Robson N of Dugald	2.7	Neighbourhood	Leisure
Paulley Drive Park	591	W/S Paulley Dr E of Wayoata St	0.1	Neighbourhood	Linear
Peter Martin Park	561	Edward Avenue East of Wabasha Street	0.2	Neighbourhood	Leisure
Redonda Lane Walkway - 1	588	W/S Redona St between Whitehall Bv & Kildare Av	0.0	Neighbourhood	Linear
Redonda Lane Walkway - 10	581	N/S Allenby Cr W of Redonda St	0.0	Neighbourhood	Linear
Redonda Lane Walkway - 2	589	W/S Redona St bet Whitehall Bv & Kildare Av	0.0	Neighbourhood	Linear
Redonda Lane Walkway - 3	579	W of Redonda St between St Martin Bv & Whitehall Bv	0.2	Neighbourhood	Buffer
Redonda Lane Walkway - 4	586	W of Redonda St between Camelot Ct & St Martin Bv	0.0	Neighbourhood	Linear
Redonda Lane Walkway - 5	587	W of Redonda St between Camelot Ct & St Martin Bv	0.0	Neighbourhood	Linear
Redonda Lane Walkway - 6	584	W of Redona St between McMeans Av & Camelot Ct	0.0	Neighbourhood	Linear
Redonda Lane Walkway - 7	585	W of Redona St between McMeans Av & Camelot Ct	0.0	Neighbourhood	Linear
Redonda Lane Walkway - 8	583	W of Redonda St between Allenby Cr & McMeans Av	0.0	Neighbourhood	Linear
Redonda Lane Walkway - 9	582	W of Redonda St bet Allenby Cr & McMeans Av	0.0	Neighbourhood	Linear
Reg Wyatt Walk	1335	Reg Wyatt Way Bet Robert Blaikie and Pequis St	0.0	Neighbourhood	Linear
Ronald Houston Park	1707	W of Rothshire, opposite John Duncan	0.7	Neighbourhood	Leisure
Rotary Centenary Park	604	E side of Plessis Rd between Kildare Ave W & Ravelstone Ave W	1.6	Neighbourhood	Leisure
Rotary Heritage Park	1210	Kildare Avenue & Plessis Road	2.0	Neighbourhood	Leisure
Rotary Prairie Nature Park	52	N/S Regent at Bradley	8.3	Community	Natural
Rotary Sunrise Park	522	N/S Shana Wy opposite Silver Fields Ln	1.1	Neighbourhood	Leisure
Scouts Park	55	SE Cor Melrose Ave & Winona St	0.1	Neighbourhood	Leisure
Sir John A. MacDonald Park	1370	Kildonan Meadow Dr at Tychonick By	2.3	Neighbourhood	Leisure
Sir Winston Churchill Park	1324	John Duncan Dr bet Ravenhurst and Edmund Gale	4.8	Neighbourhood	Sport
Susan Auch Park	559	SE Cor Victoria Av & Wayoata St	0.3	Neighbourhood	Passive
Symington Good Year Park	616	N/S Copeland St bet Symington Rd & Good Year Av	1.3	Neighbourhood	Passive
Taggart Woods	1389	SW Corner of Copeland St and Goodyear Av	2.3	Neighbourhood	Natural
The Meadows	1302	S of Devonshire DR W E of Dawnville DR	0.3	Neighbourhood	Passive
Thomas F. Copeland Memorial Park	597	SW Larche Av W & Winona St	0.3	Neighbourhood	Leisure
Transcona Centennial Square	2889	N side of Regent Ave W between Day St & Bond St	0.1	Neighbourhood	Special Use
Transcona Optimist Park	620	Bet McMeans/Alex Taylor	6.6	Community	Sport
Transcona Retired Citizens Centre	553	S/S Whittier W of Winona	0.3	Neighbourhood	Special Use

Park Name	ID	Location	Area (Ha)	Classification ( <i>in development</i> )	
				Catchment	Type
<b>Transcona Stadium Complex</b>	566	NW Kildare & Wabasha	4.0	Community	Sport
<b>Transcona Stadium Parking Lot North</b>	568	NE Cor Harold & Wabasha	0.2	Community	Special Use
<b>Transcona Stadium Parking Lot South</b>	567	SE Cor Harold & Wabasha	0.2	Community	Special Use
<b>Transcona Trail - A</b>	3047	Rail Line from Regent Ave W to Ravelston Ave W	1.7	Community	Linear
<b>Transcona Trail - B</b>	1390	NW of 1500 Plessis Rd bet Plessis and Ravelston Av W	1.7	Neighbourhood	Buffer
<b>Transcona Trail - C</b>	1254	CNR Victoria Beach Line btwn Plessis Road Hoka St	1.5	Community	Linear
<b>Transcona Trail - D</b>	1240	CNR Victoia Beach Line betwn Larche/McMeans	1.3	Community	Linear
<b>Transcona Trail - E</b>	3068	Between Day St & Redonda St	3.2	Community	Linear
<b>Transcona Trail - F</b>	3067	E side of Redonda St (nort of Paulley Dr) east to the Perimeter	2.6	Community	Linear
<b>Victor Valde Memorial Park/ South Transcona C.C</b>	617	N/S Copeland St bet Borden/Webster	1.2	Community	Multi-Use
<b>Victoria Jason Park</b>	558	W/S Redonda St N of Victoria Av	9.7	Community	Multi-Use
<b>Wabasha Buffer</b>	569	E/S Wabasha St bet Edward Av E & Harold Av	0.1	Neighbourhood	Buffer
<b>Wayoata Buffer - 1</b>	564	NE Cor Pandora Av & Wayoata St	0.0	Neighbourhood	Buffer
<b>Wayoata Buffer - 10</b>	573	SE corner of McMeans Ave E and Wayoata St	0.0	Neighbourhood	Buffer
<b>Wayoata Buffer - 2</b>	563	SE Cor Melrose Av & Wayoata St	0.0	Neighbourhood	Buffer
<b>Wayoata Buffer - 3</b>	562	NE Cor Wayoata St & Melrose Av	0.0	Neighbourhood	Buffer
<b>Wayoata Buffer - 4</b>	556	E/S Wayoata St between Coldstream Av & Victoria Av	0.1	Neighbourhood	Buffer
<b>Wayoata Buffer - 5</b>	557	E/S Wayoata St N of Coldstream Av	0.1	Neighbourhood	Buffer
<b>Wayoata Buffer - 6</b>	578	E/S Wayoata St between Whitehall Bv & Kildare Av	0.0	Neighbourhood	Buffer
<b>Wayoata Buffer - 7</b>	577	E/S Wayoata St between Whitehall Bv & Kildare Av	0.1	Neighbourhood	Buffer
<b>Wayoata Buffer - 8</b>	576	E/S Wayoata St bet St Martin Bv & Whitehall Bv	0.0	Neighbourhood	Buffer
<b>Wayoata Buffer - 9</b>	572	E side of Wayoata St bet McMeans Av & St Martin Bv	0.1	Neighbourhood	Buffer
<b>William Reid Park</b>	551	Leola Street & Whittier Avenue	0.1	Neighbourhood	Leisure
<b>Yale Avenue Playground</b>	548	S/S Yale Av E of Madeline	0.2	Neighbourhood	Leisure

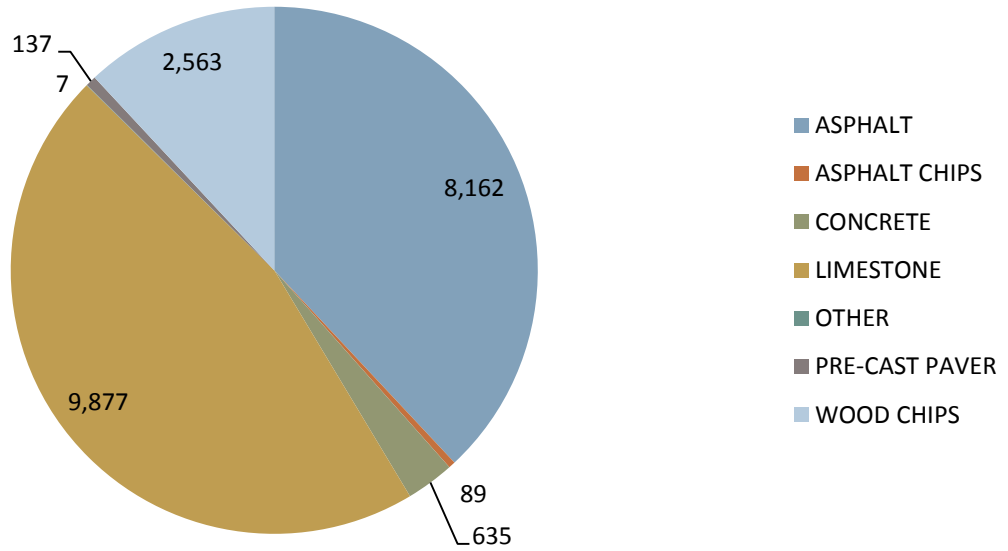
**B. SUMMARY OF PARK ASSETS BY CATEGORY**



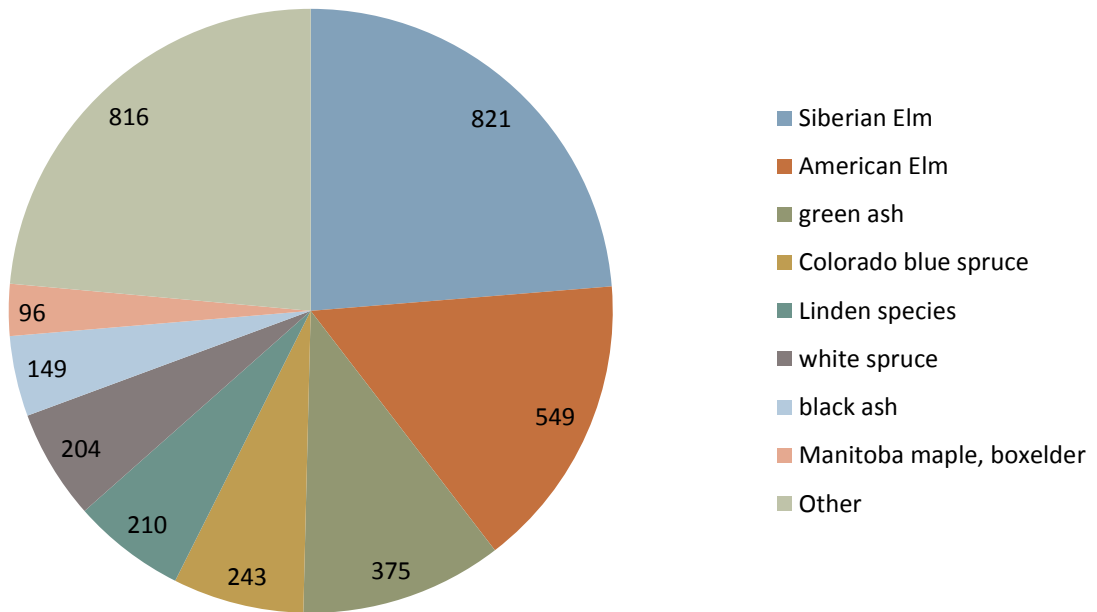
## PARK FURNITURE & AESTHETICS



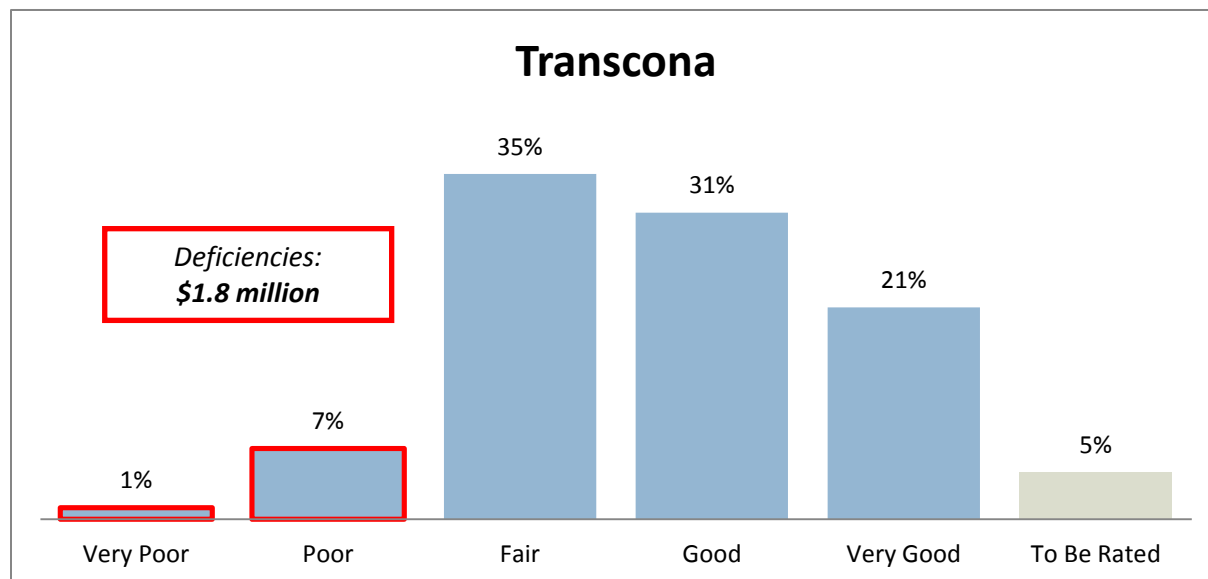
### PATHS & TRAILS (metres)



### NUMBER OF TREES BY SPECIES



### C. SUMMARY OF ASSET CONDITION & DEFICIENCIES



#### List of Assets with Condition Ratings of Poor or Very Poor, by Park Name

	ATHLETIC FIELD	BACKSTOP	BATTING CAGE	BICYCLE RACK	BLEACHER	BOLLARD	FENCE	GATE	GOAL POST	LIGHTING	LITTER BIN	PATH & TRAILS (m)	PLAY STRUCTURE	PROTECTIVE SURFACING ZONE	SEATING	SIGNAGE	SPORT COURT	SPORT COURT NET	SPORT COURT STANDARD	STAND-ALONE PLAY COMPONENT	SWING SET	TABLE	WATER STATION
Archambault Park								1															
Arts Action Centre							2								1	1							
Balaban Park												23											
Barry Tot Lot								1							1								
Baxter Bay Park							1							1									
Bayview Drive East Tot Lot														2		2					1		
Bernie Wolfe Park		1					4		1			35		1	4	2							
Billy McCann Park							1						1	1									
Bramwell Park												53											
Buhler Recreation Park												1361				1							
Cedar Ranch Park																	1						
East End C.C							2									5							
Elysian Field																2							
George Olive Nature Park								2				229				1							
Gerry Kuik Park												183											
Harold Hatcher Park											1	174		2	1	1			2				
Harry Sandulak Park							1					3											
Hatcher Road South Park																1							
Heartstone Buffer						2																	
Helene Marsh Park												46											

	ATHLETIC FIELD	BACKSTOP	BATTING CAGE	BICYCLE RACK	BLEACHER	BOLLARD	FENCE	GATE	GOAL POST	LIGHTING	LITTER BIN	PATH & TRAILS (m)	PLAY STRUCTURE	PROTECTIVE SURFACING ZONE	SEATING	SIGNAGE	SPORT COURT	SPORT COURT NET	SPORT COURT STANDARD	STAND-ALONE PLAY COMPONENT	SWING SET	TABLE	WATER STATION
J. M. 'Jock' McGeachan Park															1					1			
Jurkowski Memorial Park												34				3							
Kare Lookout Park												52			1								
Kern Park	2														1	1						1	
Kildonan Meadows Park												51			1								1
Kildonan Meadows Park South												28				1							
Magas Memorial Park																				1			
Maple Leaf Park							2					51			1	3	1	1				1	
McMeans Tot Lot							1								1	1							
Millennium Park												17				3						2	
Morley R. Kare Park		1					1					151			2	2							
Morley R. Kare Park Pond							1									2							
Oxford Heights C.C						4		1		5	1	43		1		1					1		
Park Circle							2																
Park City West C.C							1	1		1						3	3						
Paulley Drive Park							3																
Redonda Lane Walkway - 3																1							
Ronald Houston Park												70											
Rotary Centenary Park												30				18							
Rotary Heritage Park							3			2													
Rotary Prairie Nature Park							3					621				2							
Scouts Park							1					47				1							
Sir John A. MacDonald Park	1																						
Sir Winston Churchill Park											1					1							
Susan Auch Park																1							
The Meadows																1							
Thomas F. Copeland Memorial Park																2							
Transcona Optimist Park	1					1	5	2			1	83			2	2							
Transcona Stadium Complex	1		1	2	1		2									1							
Transcona Stadium Parking Lot North																1							
Transcona Stadium Parking Lot South																1							
Transcona Trail - B																1							
Transcona Trail - C											1					2							
Transcona Trail - D																2							
Victor Valde Memorial Park/ South Transcona C.C	1						5	2			1	9			1	2			1				
Victoria Jason Park	1						1	1							1	1							
William Reid Park												21	1								1		
Yale Avenue Playground							2									2							